

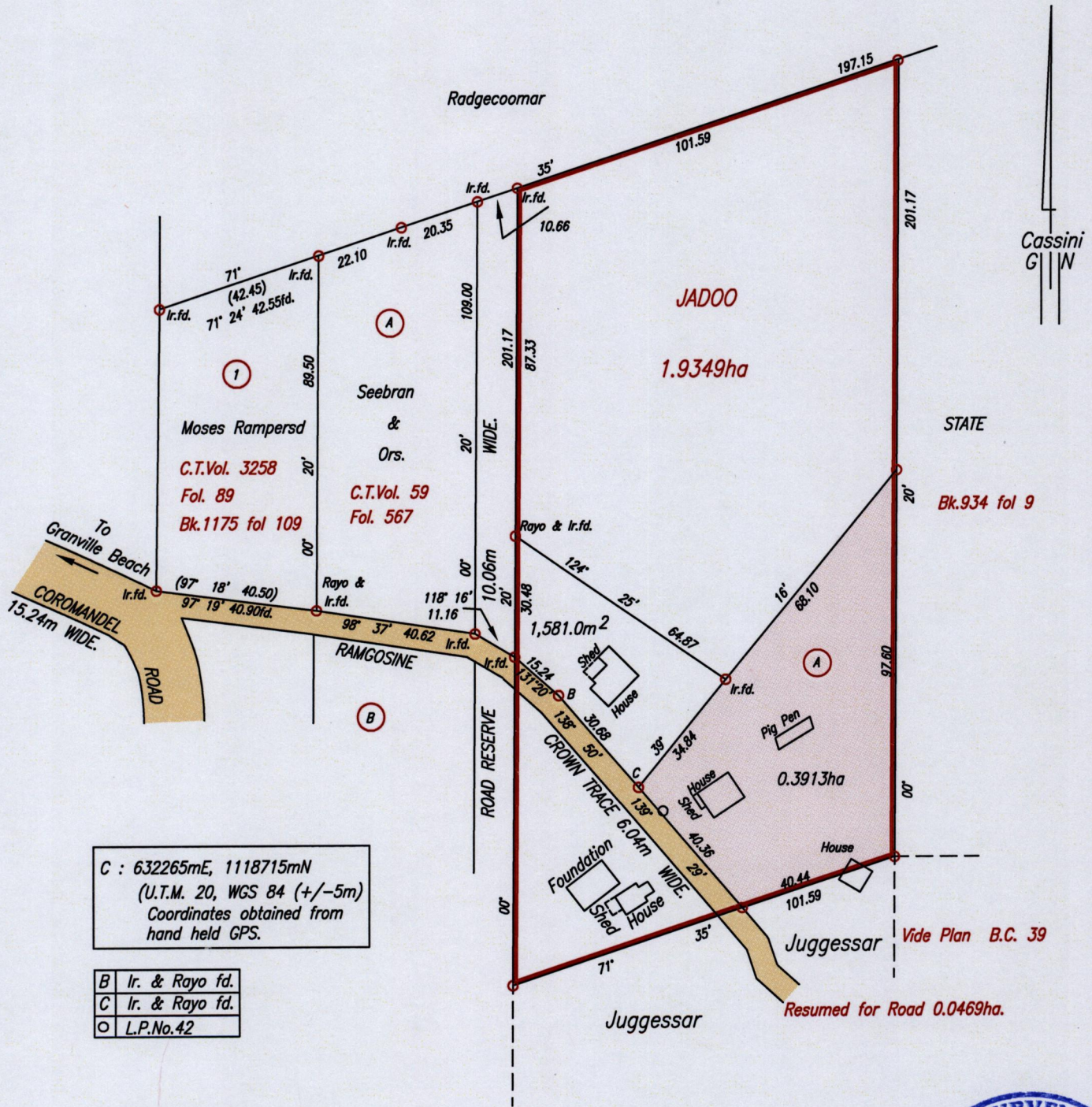
1395

1395/201

207

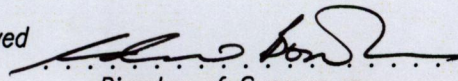
R.P.O. Vol. 84 Fol. 1
C.T. Vol. 3870 Fol. 251
Bk. 957 fol. 824

Cadastral Sheet F.18.E. 71B
Ward of Cedros 3/b
County of St.Patrick.
Granville



C : 632265mE, 1118715mN
(U.T.M. 20, WGS 84 (+/-5m)
Coordinates obtained from
hand held GPS.


B	Ir. & Rayo fd.
C	Ir. & Rayo fd.
O	L.P.No.42

Approved 
Director of Surveys 2012.4.18



SCALE 1:1500
Distances are in Metres

○ Denotes Iron put except otherwise stated.
Bearings are Cassini Grid based on Solar Observations.
PLAN of a Parcel of land coloured pink in the Ward of Cedros
Containing zero point three nine one three hectare.
Surveyed by me, with due authority, in September, 2010
In accordance with Regulation 25(1) of the Land Surveyors' Regulations 1998,
I certify that this plan is correct.

Checked by 

Entered Trinidad & Tobago Land Surveyor 12th December 2011