

R.P.O. Vol. 13 Fol. 69

C.T. Vol. 3369 Fol. 111

Ref.: Bk. 456 Fol. 111

Ref.: Plan J.L. 185

Process ID# 48279

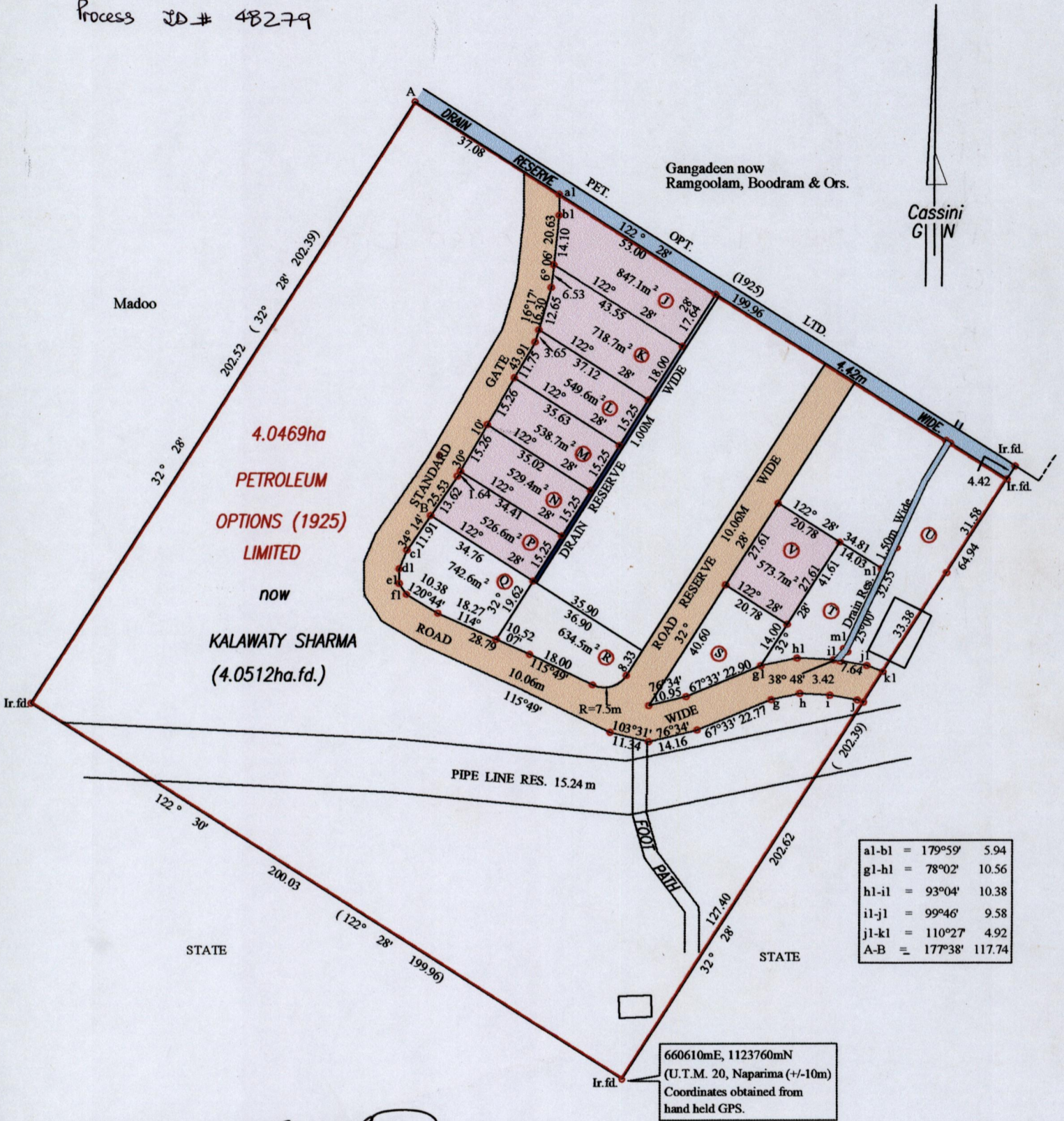
Cadastral Sheet G.12.I. 63D
4/a

Ward of Siparia

County of St.Patrick.

Standard Gate Road,

Fyzabad.




Approved *[Signature]*
Director of Surveys 2012.4.5

SCALE 1:1500
Distances are in Metres


○ Denotes Iron put except otherwise stated.
Bearings are Cassini Grid based on Solar Observations.
PLAN of 7 Parcels of land coloured pink in the Ward of Siparia
Containing together four thousand, two hundred and eighty three point eight square metres.
Surveyed by me, with due authority, in July, 2011
In accordance with Regulation 25(1) of the Land Surveyors' Regulations 1998,
I certify that this plan is correct.

Checked by *[Signature]* *[Signature]*

Entered *[Signature]* 20-02-2013 Trinidad & Tobago Land Surveyor *[Signature]* 1st February 2012



Lot #	C.T. Vol & Folio	Names.
J		
K		
L		
M		
N		
P	5650 fol. 213	Darren Bhola.
Q		
R		
S		
T		



1395/191