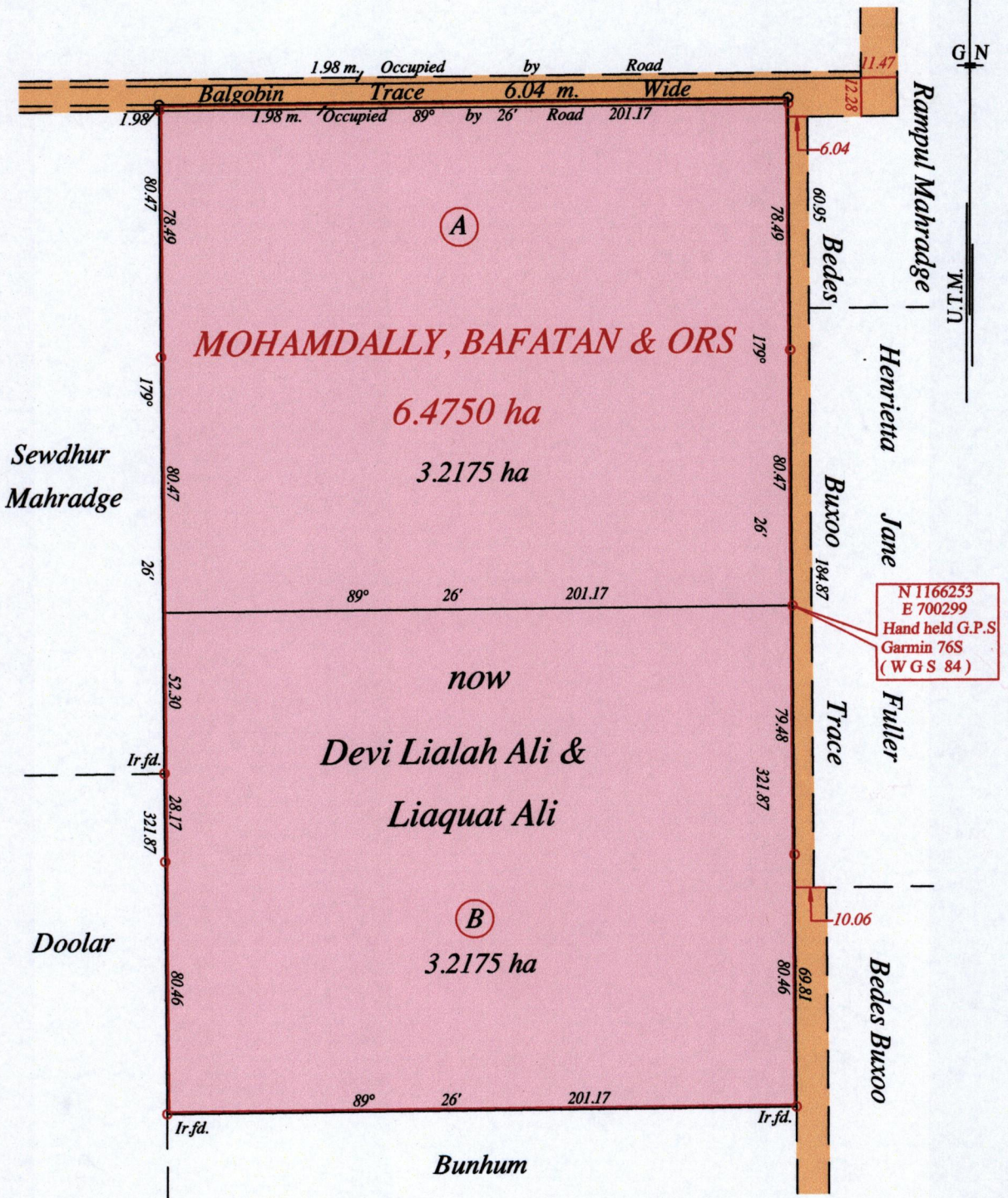



Process ID #42926  
 R.P.O. Vol. 20 Fol. 5  
 C.T. Vol. 1421 Fol. 458A  
 C.T. Vol 5511 fol 59.

1395

133

Ward of Tamana  
 County of St. Andrew  
 Cadastral Sheet E 1 K, 35B  
 2/c




Approved   
 Director of Surveys 2011.10.13

Vide Bk. 157 fol. 95  
Vide Bk. 18 fol. 222  
Vide Bk. 24 fol. 135  
Vide Bk. 17 fol. 123


o Denotes Iron put except stated otherwise.  
 Note: Bearings are U.T.M. grid based on solar observations  
 PLAN of 2 Parcels of land coloured pink in the Ward of Tamana  
 Containing together six point four three five zero hectares  
 Surveyed by me, with due authority, in February 2009  
 In accordance with Regulation 25 (1) of the Land Surveyors' Regulations 1998,  
 I certify that this plan is correct.

SCALE : 1:2000

Distances are in metres

Checked by  11/10/11  
 Winston Ramcharan



Entered on  ... Trinidad & Tobago Land Surveyor 4<sup>th</sup> October ... 2011

1395

Lot #	C.T. Vol & Folio	Names.
A		
B	5511 fol 75	Fatima Goorisingh, Larissa Mariam Goorisingh - Brown & Tonya Shireza Boodo
C		

REPUBLIC OF MALDIVAS

MINISTRY OF LAND & MARINE AFFAIRS

