

1395

173

R.P.O. Vol. 562 Fol. 143

C.T. Vol. 2788 Fol. 267

Coordinates

Ir.f.d. A : N 1122764
E 674761

Error Statement : ±4m

Datum Definition : U.T.M. Zone 20 Naparima

Source : Magellan Hand Held GPS

Ward of Siparia

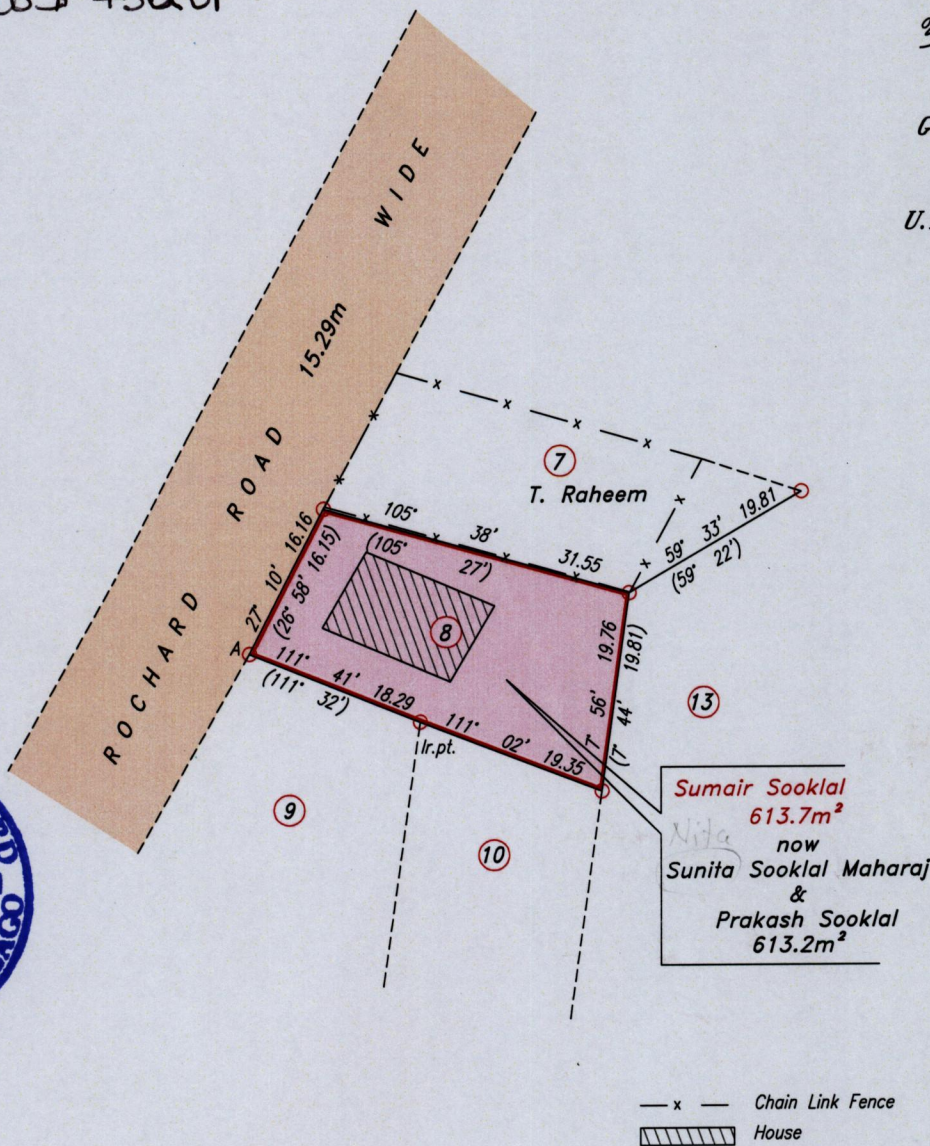
County of St. Patrick

Cadastral Sheet (G.14.M), 64D
3/c

Parcel Address:


Lot No. 296 Rochard Road, Penal.

Process ID# 45201



Sumair Sooklal
613.7m²
Nita
now
Sunita Sooklal Maharaj
&
Prakash Sooklal
613.2m²

— x — Chain Link Fence
House

Approved 
Director of Surveys 2012.3.16



Ref: Plan D.A. 65
SCALE 1:750

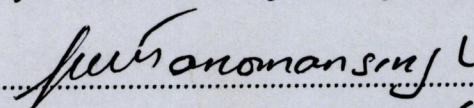
○ Denotes Iron found except otherwise stated.
Note: Bearings are U.T.M. grid based on solar observations.

Distances are in metres.

Plan of a Parcel of land coloured pink in the Ward of Siparia
Containing six hundred and thirteen point two square metres.
Surveyed by me, with due authority, in October 2011.

In accordance with Regulation 25(1) of the Land Surveyors' Regulations 1998,
I certify that this plan is correct.

Checked by  9/2/2012
Entered CHIS 23-09-2012 


Trinidad & Tobago Land Surveyor 6/01/2012.