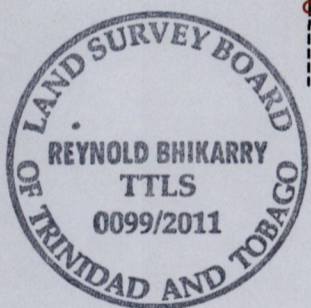
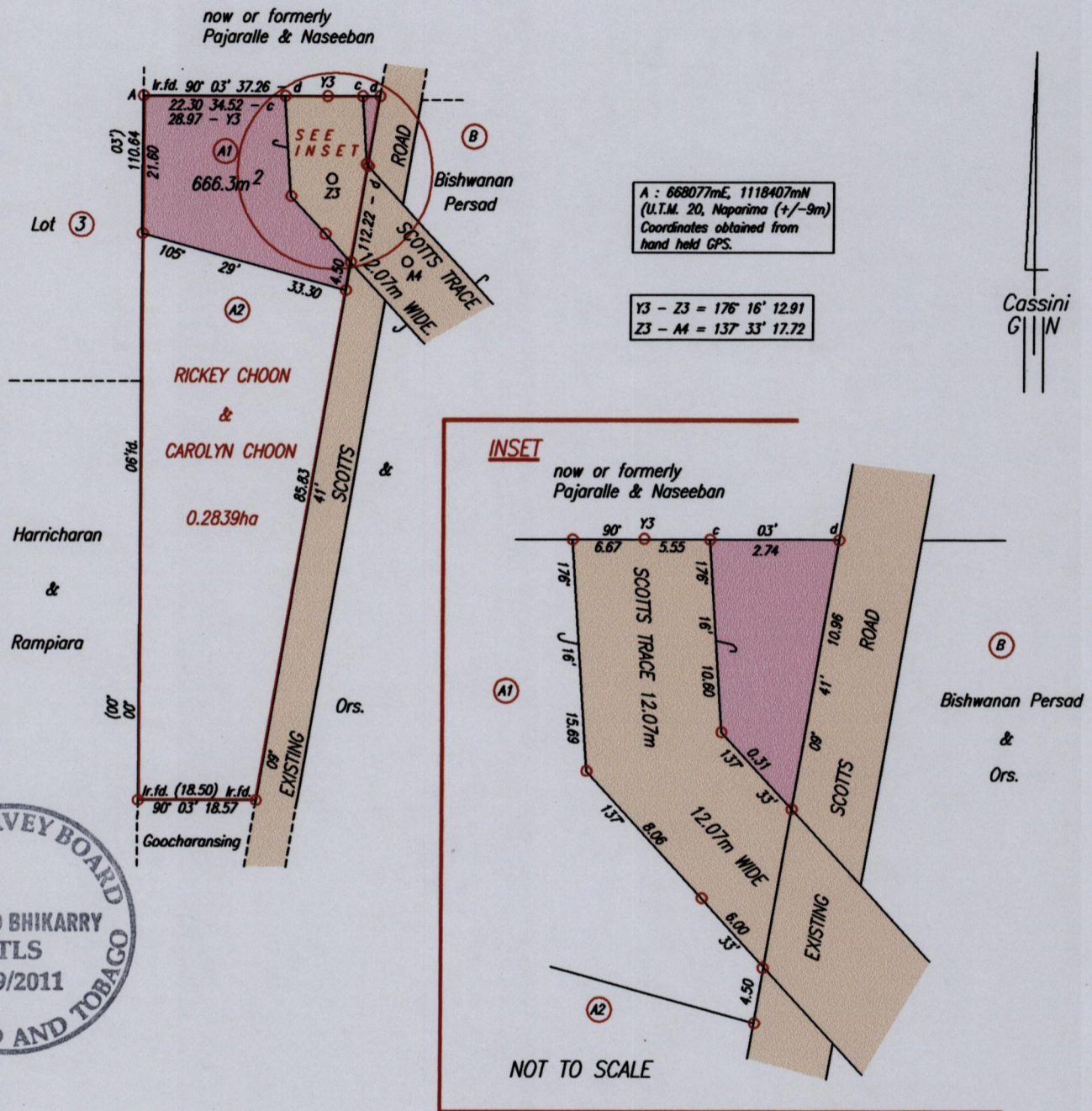



Process ID# 47721
 R.P.O. Vol. 207 Fol. 647
 C.T. Vol. 4426 Fol. 161
 Ref. : Plan L.C. 36
 Ref. : Bk. 409 Fol. 32
 Ref. : Bk. 1282 Fol. 3


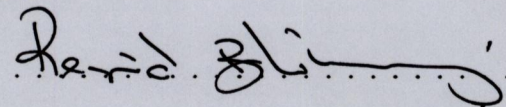
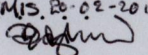
Cadastral Sheet G.18.I. 73B
 4/b
 Ward of Siparia
 County of St. Patrick.
 L.P. No. 106,
 Scotts Road,
 Penal.



Approved 
 Director of Surveys 2012.3.13

SCALE 1 : 1000
 Distances are in metres

○ Denotes Iron put except otherwise stated
 Bearings are Cassini Grid based on Solar Observations
 PLAN of a Parcel of land coloured pink in the Ward of Siparia
 Containing six hundred and sixty six point three square metres.
 Surveyed by me, with due authority, in June, 2011
 In accordance with Regulation 25 (1) of the Land Surveyors' Regulations 1998,
 I certify that this plan is correct.

Checked by  7 March 2012 
 Entered C.M.S. No. 02-2013 Trinidad & Tobago Land Surveyor  15/07/2011