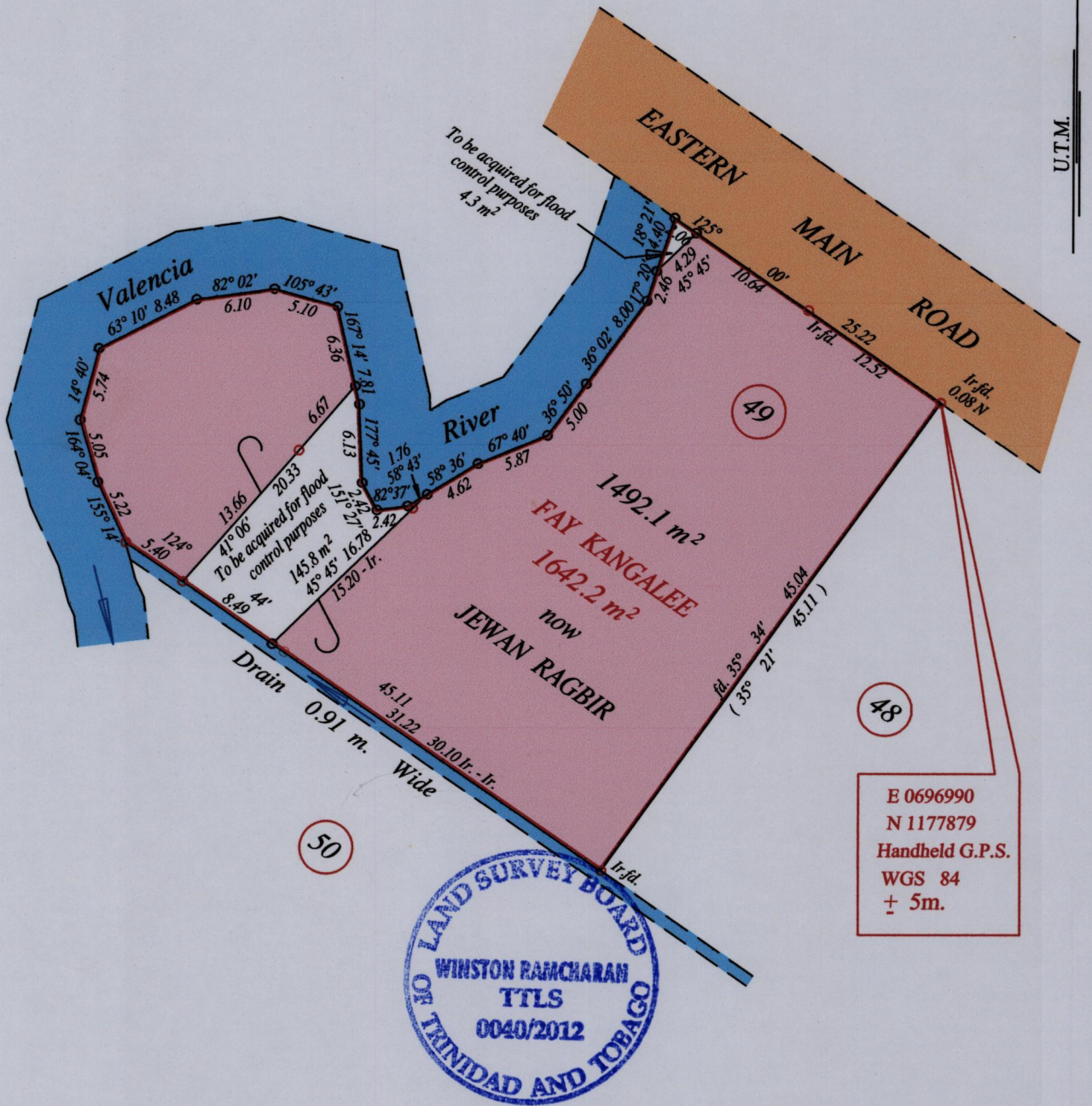



Process ID# 45370

G N


U.T.M.


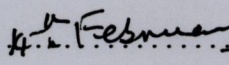


Approved   
 Director of Surveys 2012.3.6

Vide Plan P A 43  
Vide Bk. 1140 fol. 192

○ Denotes Iron put except stated otherwise. SCALE : 1:500  
 Note: Bearings are U.T.M. grid based on solar observations Distances are in metres  
 PLAN of a Parcel of land coloured pink in the Ward of Manzanilla  
 Containing one thousand four hundred and ninety two point one square metres  
 Surveyed by me, with due authority, on 5th. May 2008  
 In accordance with Regulation 25 (1) of the Land Surveyors' Regulations 1998,  
 I certify that this plan is correct.

Checked by 

Entered on  CMIS 18-07-2012 Trinidad & Tobago Land Surveyor  February 2012