

1395


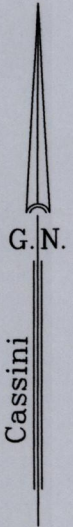
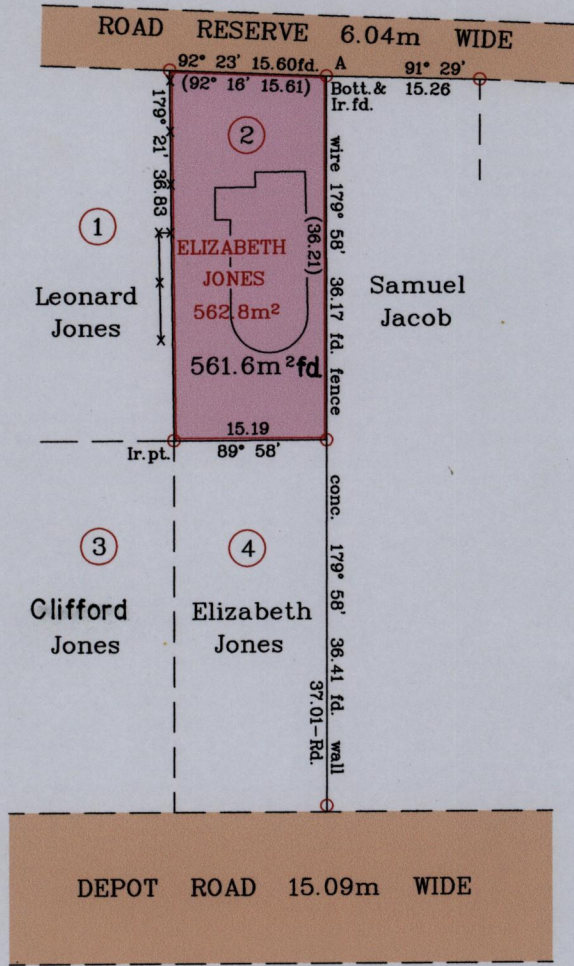
165

U.P.R.N. No.  
R.P.O. Vol. 38 Fol. 243  
C.T. Vol. 1670 Fol. 35

VESTING ORDER

Cadastral Sheet D.B.B. 34A  
Ward of Chaguanas 4/a  
County of Caroni  
Longdenville

Process ID# 44738



Ir. fd. (A) - 677575mE  
1162736mN  
UTM. zone20, WGS84 (+/-5.0m)  
(Hand held G.P.S. Coordinates)

x-x-x Wire fence

Vide Plan G.A.277  
Bk. 980 Fol. 197  
Bk. 1124 Fol. 112

Approved: *[Signature]*  
Director of Surveys 2012.3.7

SCALE 1/750

Distances are in metres

○ Denotes Iron found unless otherwise stated

Bearings are Cassini Grid based on Solar Observations

Plan of a Parcel of land coloured pink in the Ward of Chaguanas

Containing five hundred and sixty one point six square metres

Surveyed by me, with due authority in October 2011 for Andy Robin Jones

In accordance with regulation 25 (1) of the Land Surveyors' Regulations 1998,

I certify that this plan is correct.

Checked by: *[Signature]*  
Entered on: *[Signature]*

*[Signature]*  
Trinidad and Tobago Land Surveyor..... 31/10/2011