

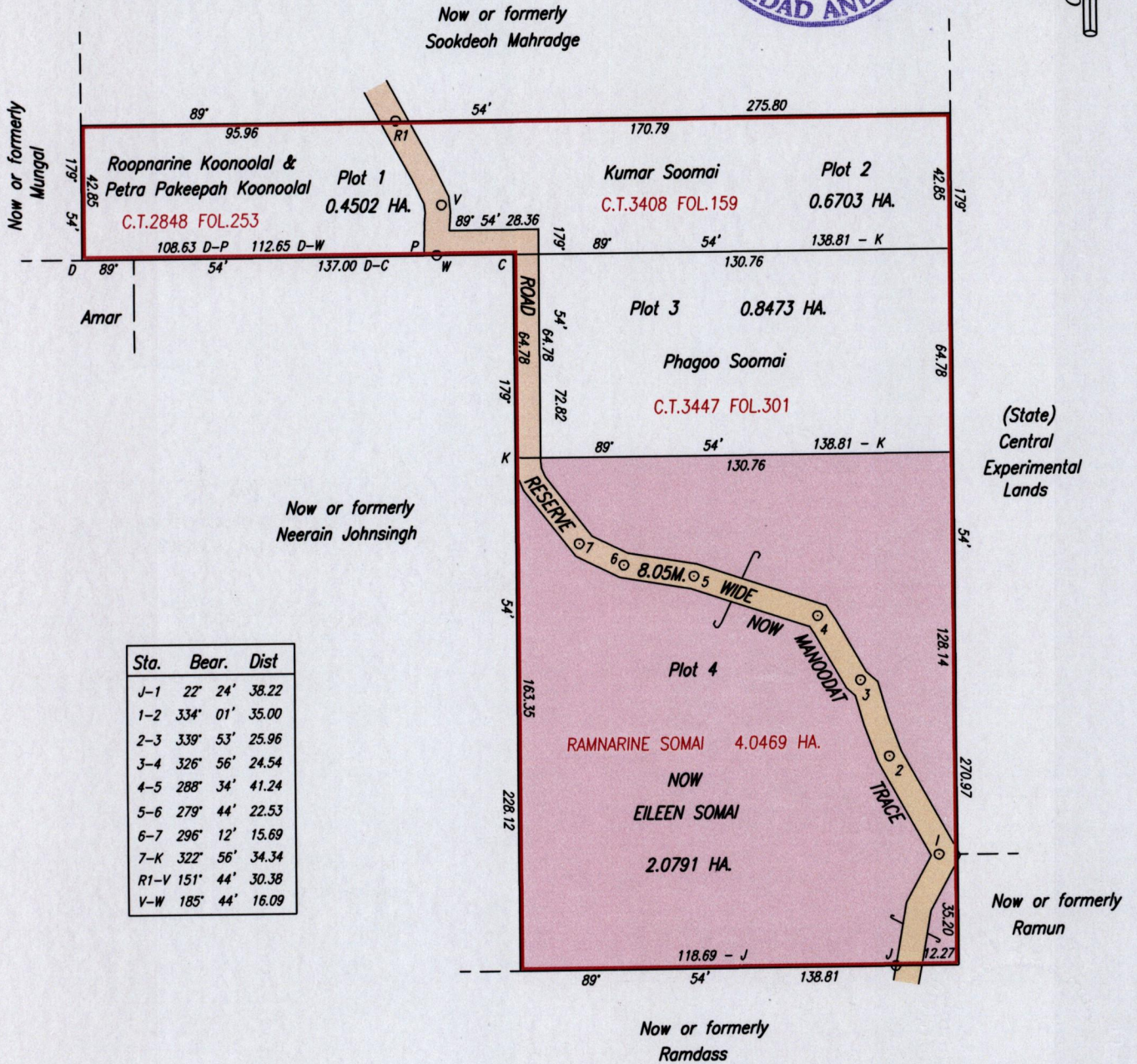
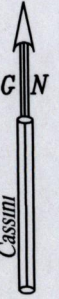
R.P.O. VOL. 39 FOL. 133
 C.T. VOL. 1137 FOL. 459
 C.T. Vol. 5415 Fol. 27
 Vide Bk.1141 Fol.104
 Bk.79 Fol.34

Ward of Cunupia
 County of Caroni
 Cadastral Sheet D.4.F. 24E
 4/6

LAS LOMAS

Process ID # 42953

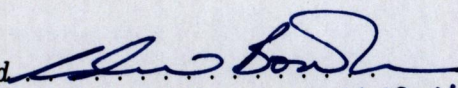
REMAINING PORTION



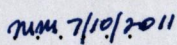
Sta.	Bear.	Dist
J-1	22° 24'	38.22
1-2	334° 01'	35.00
2-3	339° 53'	25.96
3-4	326° 56'	24.54
4-5	288° 34'	41.24
5-6	279° 44'	22.53
6-7	296° 12'	15.69
7-K	322° 56'	34.34
R1-V	151° 44'	30.38
V-W	185° 44'	16.09

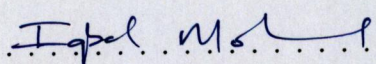
SCALE 1/2000


Distances are in metres

Approved 
 Director of Surveys 2011.10.11

This is a true copy of a diagram of four point zero four six nine hectares, originally transferred to Ramnarine Somai, showing a portion coloured pink, containing two point zero seven nine one hectares being the remainder after three previous transfers, of other portions of the land. In accordance with Regulation 25 (1) of The Land Surveyors' Regulations 1998. I certify that this plan is correct.

Checked by  7/10/2011



Entered on  Trinidad & Tobago Land Surveyor. 6/09/2011