

1395

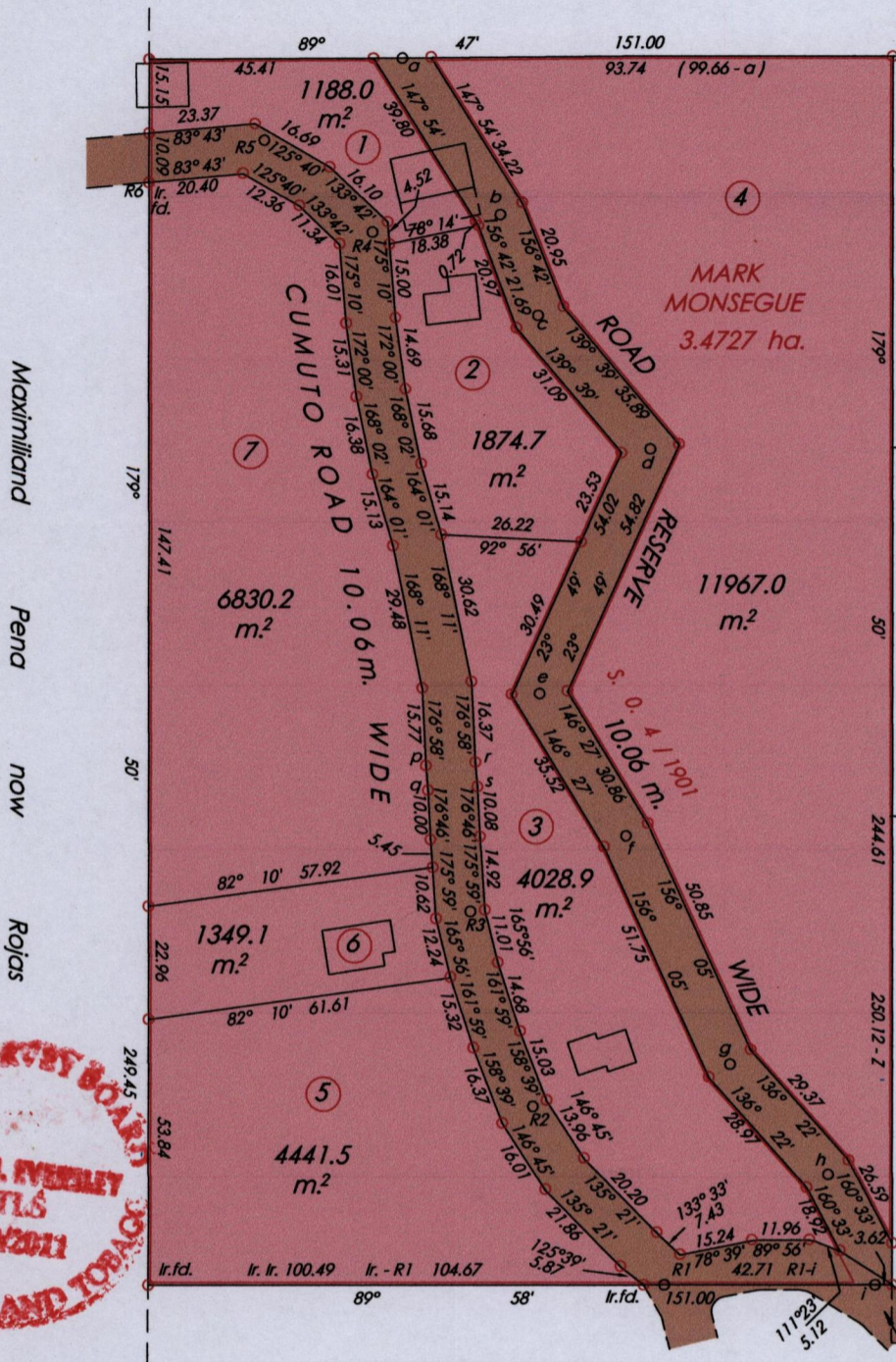
1395/158

158

R.P.O. Vol. 74 fol. 47
C.T. Vol. 4586 fol. 411
C.T. Vol. 5487 fol. 125
Bk. 7 fol. 311

Ward of Tamana & San Rafael
County of St. Andrews & St. George
Cadastral Sheet D. 10 P. 35 D
4/a

Agapito Lara now
Fitzroy Antoine




Sta.	Bearings	Dist.
R1-R2	323° 16'	44.96
R2-R3	341° 59'	41.60
R3-R4	351° 37'	139.74
R4-R5	310° 34'	28.99
R5-R6	249° 35'	24.81


S/O 4/1901

Sta.	Bearings	Dist.
a-b	147° 54'	37.22
b-c	156° 42'	21.32
c-d	139° 39'	33.49
d-e	203° 49'	54.42
e-f	146° 27'	33.19
f-g	156° 05'	51.30
g-h	136° 22'	29.17
h-i	160° 33'	29.37

p-q = 175° 03' 5.02
r-s = 175° 03' 5.00



Z = N. 115750 E. 695210
U.T.M. Zone 20 Naparima +/- 5.00 m.
Hand Held G.P.S.

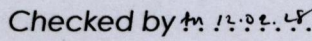
Approved 
Director of Surveys 2012.3.6

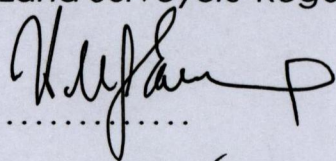
Plan in Box file Bk. 1135 fol. 542

o Denotes Iron Put Except
Otherwise Stated

SCALE : 1 : 1500

Note: Bearings are cassini grid based on solar observations Distances are in metres
PLAN of 7 Parcels of land coloured pink in the Ward of Tamana & San Rafael
Containing thirty one thousand six hundred and seventy nine point four sq. metres
Surveyed by me, with due authority, in Sept. 2010
In accordance with Regulation 25 (1) of the Land Surveyors' Regulations 1998,
I certify that this plan is correct.

Checked by 



Entered on Trinidad & Tobago Land Surveyor 2011

LOT #	C.T. Vol & Folio	Names.
1	5525 fol 45	Gregory Thomas.
2		
3		
4		
5		
6	5525 fol 53	Percy Meloney.

