

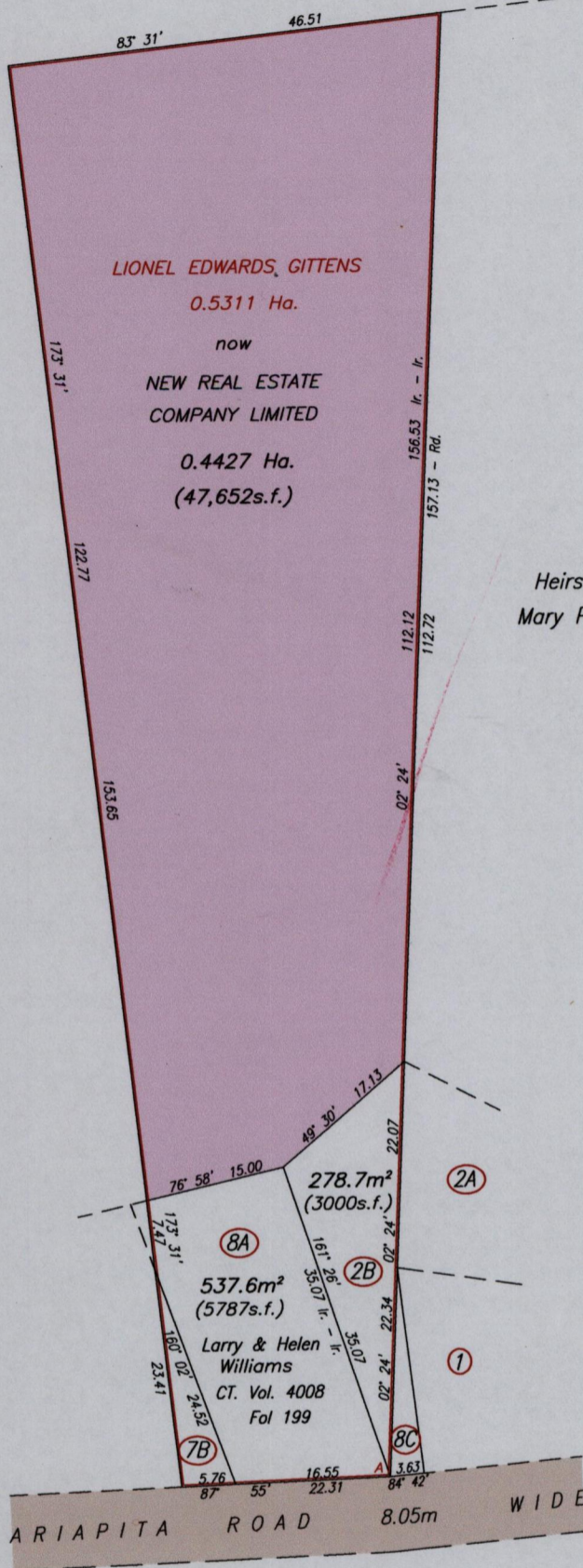
Process ID# 48281
 C.T. Vol. 3897 Fol. 39.
 C.T. Vol 5450 Fol. 347.

1395
 Remaining Portion

Cadastral Sheet B.20.C $\frac{13E}{1/c}$
 Ward of St. Anns
 County of St. George
 Ariapita Road, Cascade

156

Heirs of Figeroux



Heirs of Figeroux then Gittens

Heirs of Mary Parris



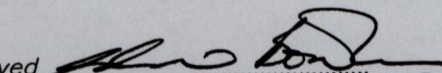
- Lot (7B) 67.4m² Weeler Hordath
C.T. Vol. 3921 Fol. 201
- Lot (8A) 537.6m² Larry & Helen Williams
C.T. Vol. 4008 Fol. 199
- Lot (2B) 278.7m² Harry Boucaru & Others
C.T. Vol. 4605 Fol. 535

Bk. 952:5
Bk. 1247:6
Bk. 1280:107

U.T.M.

A	N. 1181 558
	E. 0664 445

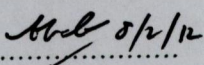
 Nap. Datum \pm 5.0 m
 Hand held G.P.S.

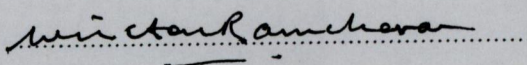
Approved 
 Director of Surveys 2012.3.1

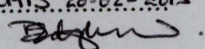
SCALE 1/750
 Distances are in metres

Bearings are Cassini Grid based on Solar Observations

This is a true copy of a diagram of zero point five three one one hectares originally transferred to Lionel Edwards Gittens showing a portion coloured pink and containing zero point four four two seven hectares being the remainder after (3) three previous transfer and of other portions of the land. In accordance with Regulation 25 (1) of the Land Surveyors' Regulations 1998, I certify that this plan is correct.

Checked by 



Entered on CHS 20.02-2012


Trinidad & Tobago Land Surveyor. 31st January 2012