

1395

1395/152

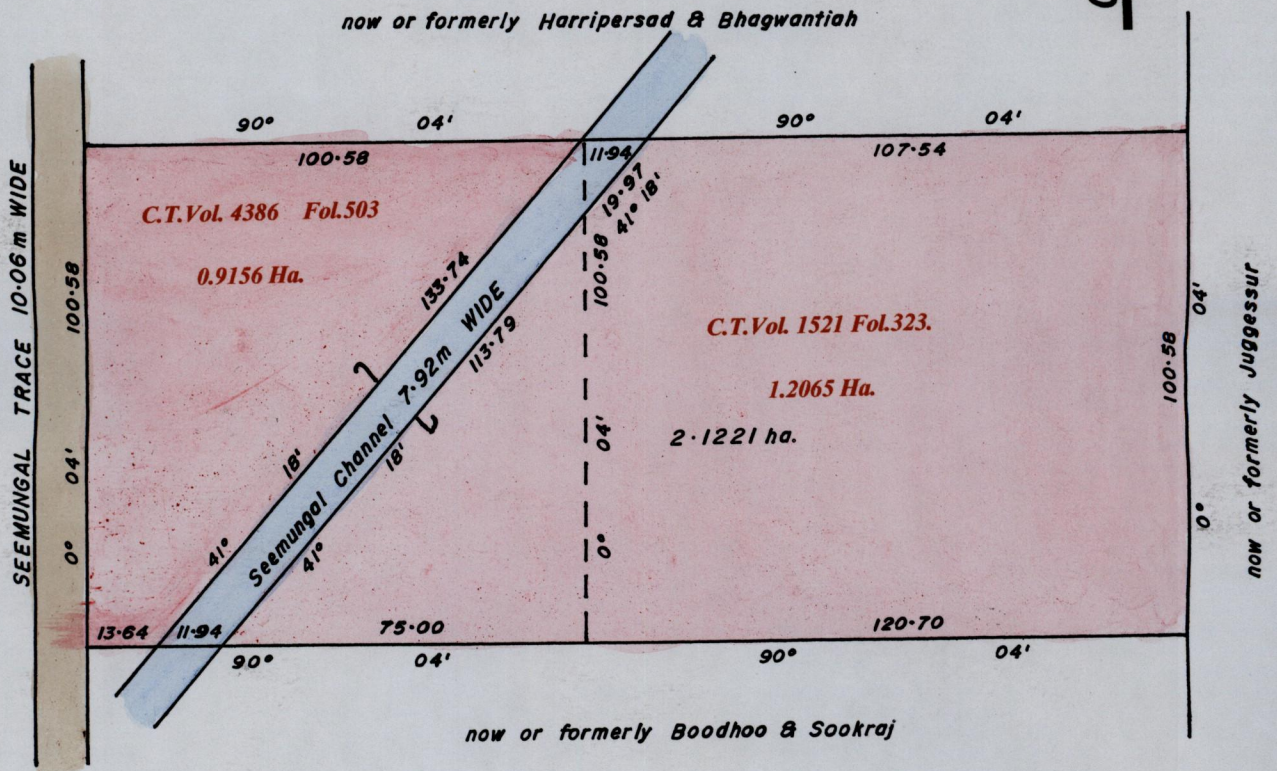
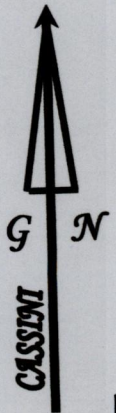
152

R.P.O Vol.
C.T. Vol.

Fol.
Fol.

Ward of Siparia.
County of St. Patrick.
Cadastral Sheet G.18.G. ^{73C}
1/d

"CONSOLIDATED PLAN"



X
1119947 m N, 671168 m E.
U.T.M.20, WGS 84 (+/-5.0m)
GPS Handheld Direct Obs.

Bk. 944 : 33 & 34.


SCALE 1 : 1500.

Distances are in METRES

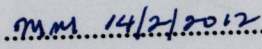
Denotes Iron Put except otherwise stated

Bearings are Cassini Grid based on Solar Observations.

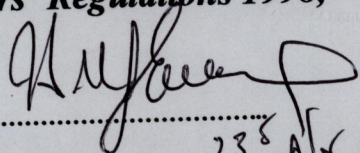
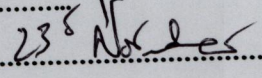
Note : To obtain compass bearings add/subtract 04 minutes.

Approved 
Director of Surveys. 2012.2.27

PLAN of a Parcel of land coloured PINK in the Ward of Siparia.
Containing two point one two two one hectares.
Prepared by me, with due authority, in September 2011, from surveys done by
Mr. W. Recile in Dec. 1958.
In accordance with Reg. 25(1) of the Land Surveyors' Regulations 1998,
I certify that this plan is correct.

Checked by  14/2/2012

Entered


Trinidad and Tobago Land Surveyor  23rd Nov 2011.