

1395

1395 1134

134

Remaining Portion

Cadastral Sheet G.17.0. 73B
3/d

R.P.O. Vol. 62 Fol. 135

C.T. Vol. Fol.

Ref. : Bk. 997 Fol. 1


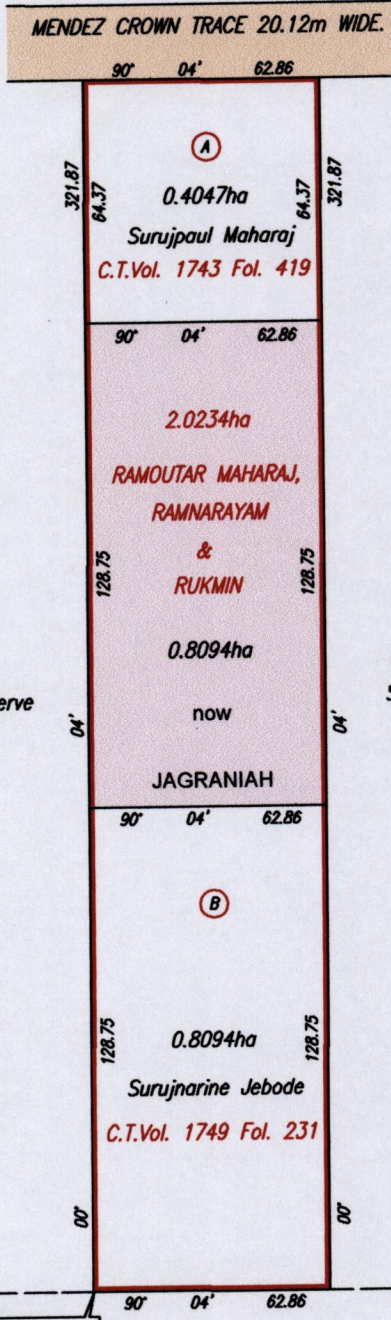
Ref. : Bk. 601 Fol. 80

Ward of Siparia

County of St.Patrick.

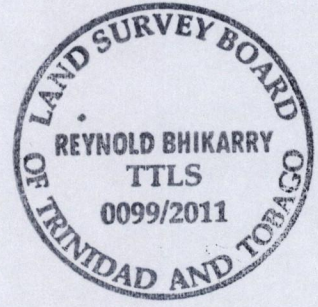
Mendez Trace Extension,

Mendez Village.



now
or
formerly
Sahadaya

664970mE, 1116550mN
(U.T.M. 20, Naparima (+/-10m))
Coordinates obtained from
hand held GPS.



Approved
[Signature]
Director of Surveys 2012.2.9

SCALE 1:12000

Distances are in Metres

This is a true copy of a diagram of a Parcel of land in the Ward of Siparia
Containing two point zero two three four hectares originally granted to RAMOUTAR MAHARAJ,
RAMNARAYAM & RUKMIN
Showing a portion coloured Pink and containing zero point eight zero nine four hectare being the
Remainder after two previous transfers of other portions of the land.
In accordance with Regulation 25(1) of the Land Surveyors' Regulations 1998,
I certify that this plan is correct.

Checked by *[Signature]* David Glichman

Entered Trinidad & Tobago Land Surveyor . . . 14th November . . . 2011