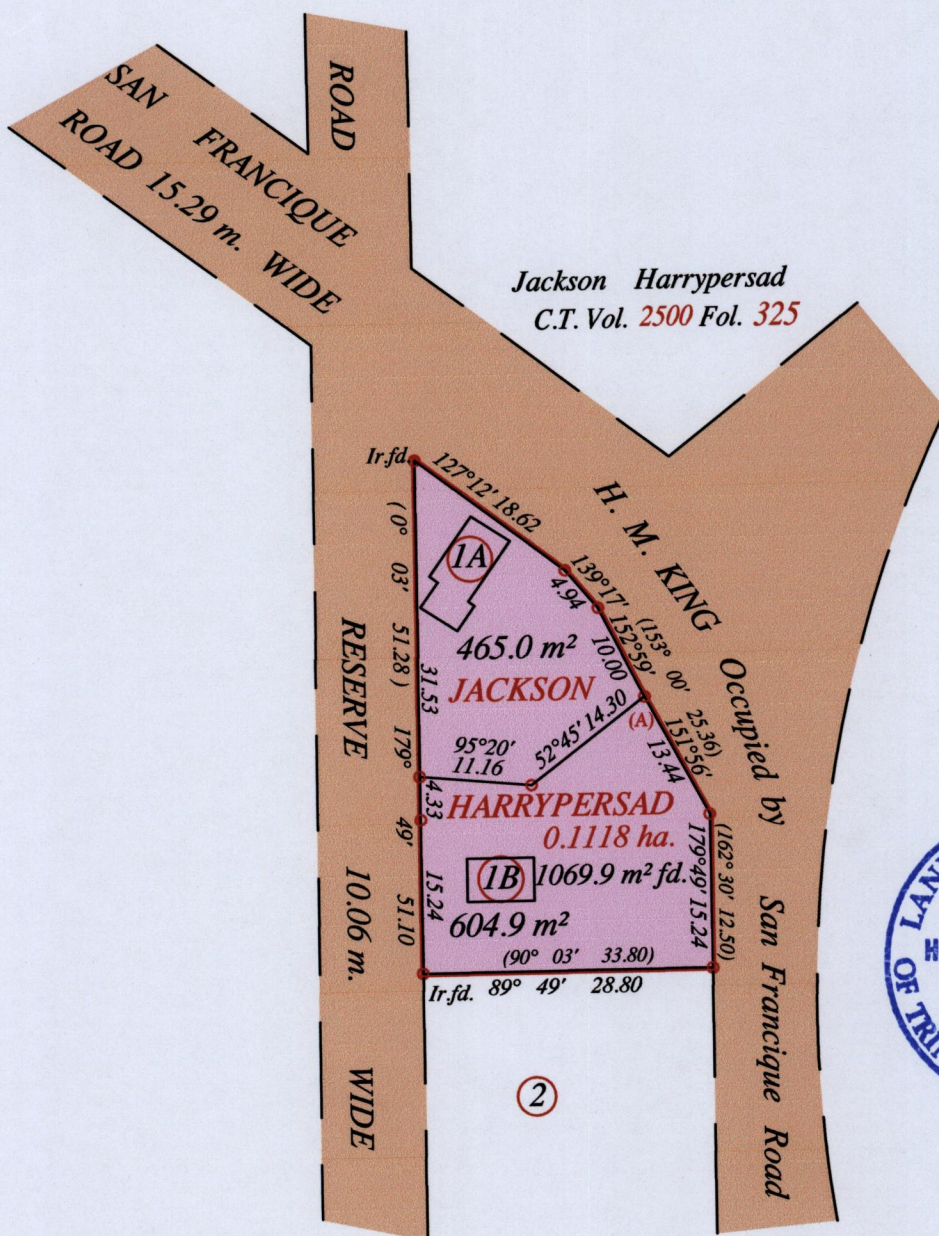



R.P.O. Vol. 59 Fol. 459  
C.T. Vol. 3408 Fol. 503

Ward of Siparia  
County of St. Patrick  
Cadastral Sheet G.13.I. 63.E.  
4/b



At Station (A)  
E 0667553  
N 1124663  
Reading taken with  
Handheld G.P.S.  
U.T.M. Zone 20  
Naparima  
+ 5 m.

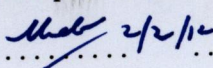

Approved   
Director of Surveys 2012.2.9

Vide Bk. 991 fol. 42

o Denotes Iron found except stated otherwise.  
Note: Bearings are cassini grid based on solar observations  
PLAN of 2 Parcels of land coloured pink in the Ward of Siparia  
Containing together one thousand and sixty nine point nine square metres  
Surveyed by me, with due authority, in May 2011  
In accordance with Regulation 25 (1) of the Land Surveyors' Regulations 1998,  
I certify that this plan is correct.

SCALE : 1:750

Distances are in metres

Checked by  2/2/12 

Entered on ..... Trinidad & Tobago Land Surveyor ..... 30.1.2012