

RPO Vol. 180 Fol. 579
CT. Vol. Fol.

Ward of Charuma
County of Nariva
Cadastral Sheet D.25.F. 55A
1/a

Process JST 40837

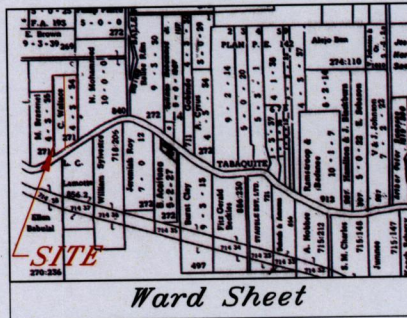
Coordinates

Ir.pt. A2 : N 1143037
E 691334

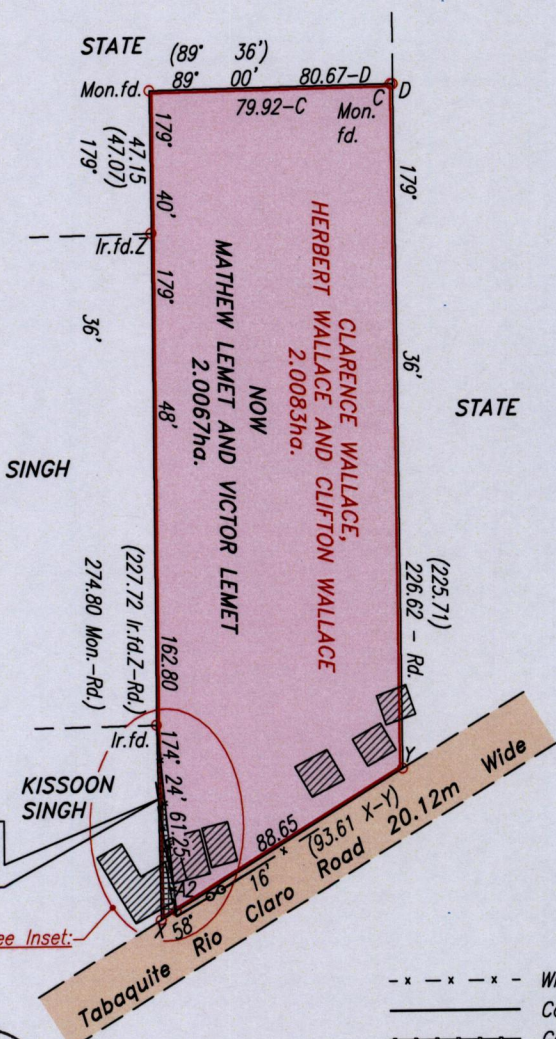
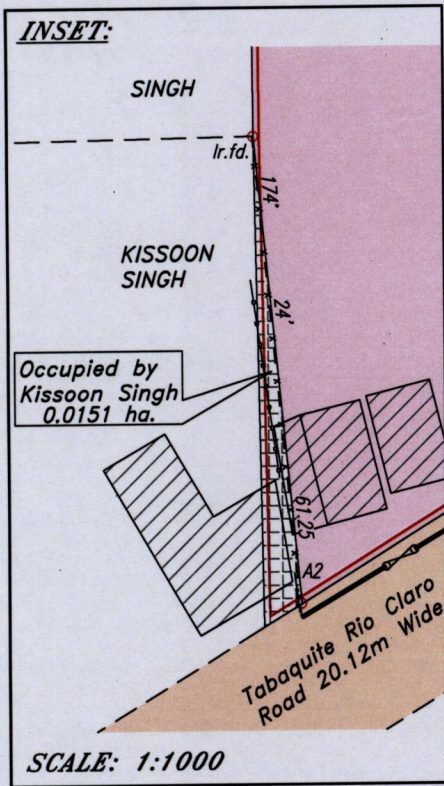
Error Statement : ±4m

Datum Definition : U.T.M. Zone 20 Naparima

Source : Magellan Hand Held GPS



Parcel Address: #275 Tabaquite Road,
Rio Claro.



Approved: *[Signature]*
Director of Surveys 2012.1.24

Bk.271 Fol.271
Ref.: S.O.#789/1906

SCALE: 1:2500

○ Denotes Iron put except stated otherwise.

Note: Bearings are U.T.M. Grid based on solar observations.

Distances are in metres.

Plan of a Parcel of land coloured pink in the Ward of Charuma
Containing two point zero zero six seven hectares.

Resurveyed by me, with due authority, in May 2011.

In accordance with Regulation 25(1) of the Land Surveyors' Regulations 1998,
I certify that this plan is correct.

Checked by *[Signature]*

Entered 0M13 26-07-2012
[Signature]

[Signature]
Trinidad & Tobago Land Surveyor 14 Oct 2011