

Process ID # 46693

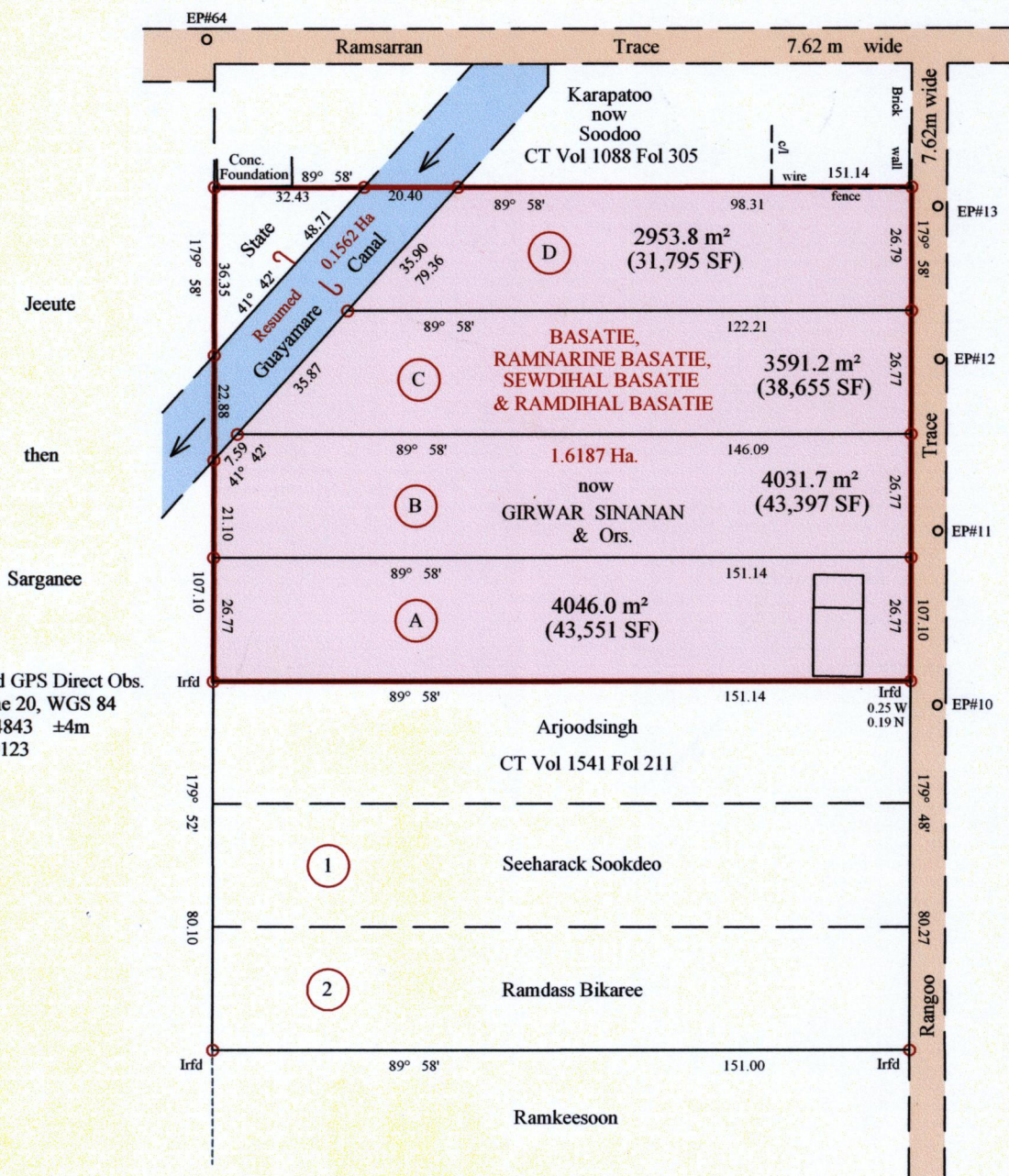
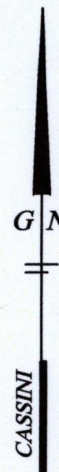
1395

117

RPO Vol 36 Fol 5  
CT Vol 978 Fol 311  
C.T. Vol 5501 Fol 97

Cadastral Sheet D.3.A., 24D  
County of Caroni 1/c  
Ward of Chaguanas

Refs. Bk 798 Fol 76  
Bk 1148 Fol 194  
Bk 1200 Fol 214  
Bk 944 Fol 275  
Bk 717 Fol 53  
Bk 763 Fol 44  
Plan C.D.80  
Resumption Bk 19 Fol 14



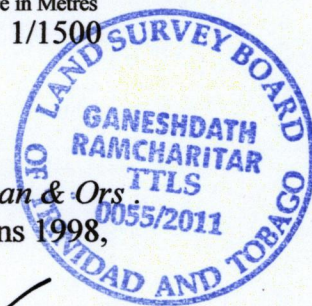
Hand-held GPS Direct Obs.  
UTM Zone 20, WGS 84  
E 0674843 ±4m  
N 1170123

Approved

*[Signature]*  
Director of Surveys 2012.1.23

o denotes Iron Put except otherwise stated  
Bearings are Cassini Grid based on Solar Obs.  
Distances are in Metres  
SCALE 1/1500


PLAN of four parcels of land coloured pink in the Ward of Chaguanas  
Comprising altogether one four six two two point seven square metres.  
Surveyed by me, with due authority, in January 2011 for *Girwar Sinanan & Ors.*  
In accordance with Regulation 25 (1) of the Land Surveyors' Regulations 1998,  
I certify that this plan is correct.



Checked by *[Signature]* 18/1/2012  
Entered on *[Signature]* 29.01.2012

*[Signature]*  
Trinidad and Tobago Land Surveyor 22/12 2011

Lot #	C.T. Vol's; Folio	Names.
A	5501 fol 115	Ramnarace Sinanan.
B	5501 fol 117	Dulip Debram.
C	5501 fol 119	Girwar Sinanan.
D	5501 fol 121	Jamraj Sinanan.



1395/117