

1395

1009

R.P.O. Vol. 13 Fol. 69

C.T. Vol. 3369 Fol. 111

Ref. : Bk. 456 fol. 131

: Plan J.L. 185

AB = 177 38' 117.74


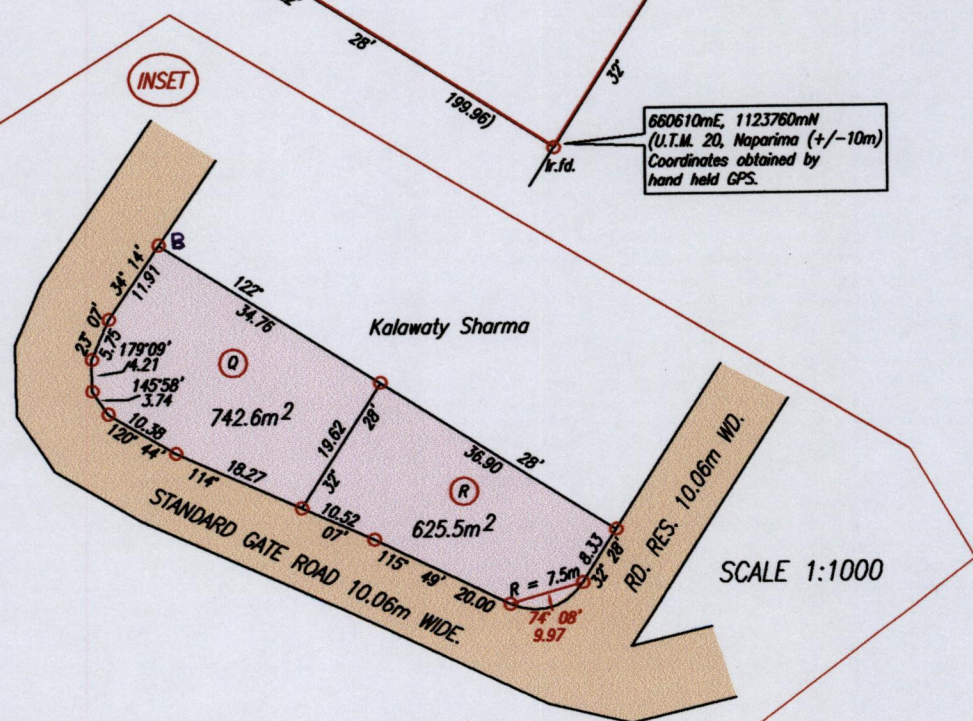
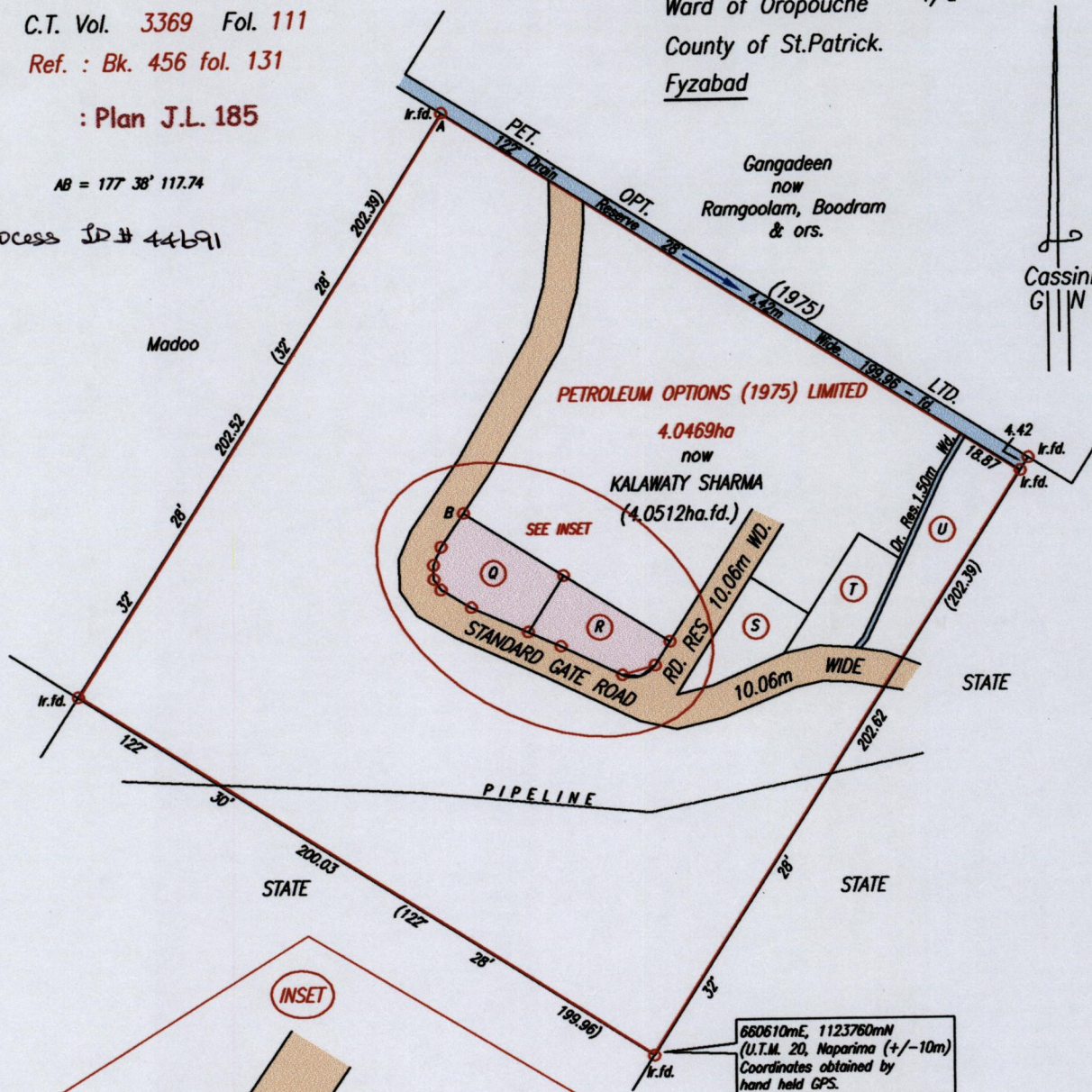
- Process ID # 44691

Cadastral Sheet G.12.I. 63D

Ward of Oropouche 4/a

County of St. Patrick.

Fyzabad



Approved *[Signature]*
 Director of Surveys 2012.1.12

SCALE 1:2000
 Distances are in Metres

○ Denotes Iron put except otherwise stated.
 Bearings are Cassini Grid based on Solar Observations.
 PLAN of 2 Parcels of land coloured pink in the Ward of Oropouche.
 Containing together one thousand, three hundred and sixty eight point one square metres
 Surveyed by me, with due authority, in June, 2007
 In accordance with Regulation 25(1) of the Land Surveyors Regulations 1998,
 I certify that this plan is correct.

Checked by *[Signature]* *[Signature]*
 Entered *[Signature]* Trinidad & Tobago Land Surveyor . 20th September .2011