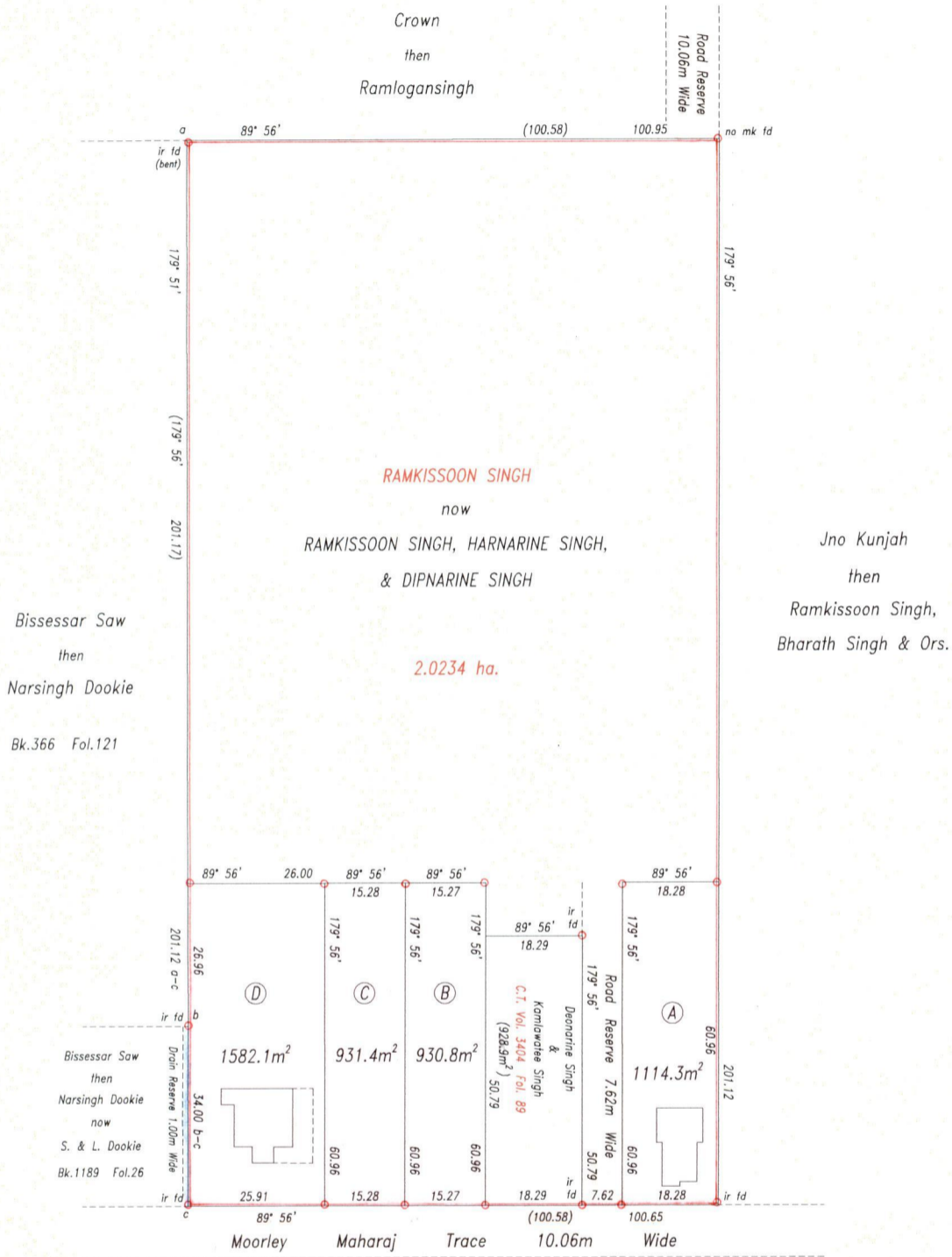



R.P.O. Vol. 227 Fol. 541
C.T. Vol. 3404 Fol. 83
U.P.R.N. No.:

Ward of Savana Grande
County of Victoria
Cadastral Sheet G.15.B. 64E
2/a



Approved 
Director of Surveys
2007-04-05

SCALE 1: 1250


Distances are in metres

○ Denotes iron put except otherwise stated

Bearings are Cassini Grid based on Solar Observations

PLAN of 4 parcels of land coloured pink in the Ward of Savana Grande
Containing together four thousand five hundred and fifty eight point six square metres
Surveyed by me, with due authority, in March 2006

In accordance with Regulation 25(1) of the Land Surveyors' Regulations 1998, I certify that this plan is correct.

Checked by  3/4/07
Entered


Trinidad & Tobago Land Surveyor 11/3/2006



Original Book 366 fol. 115

