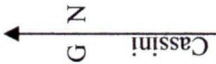


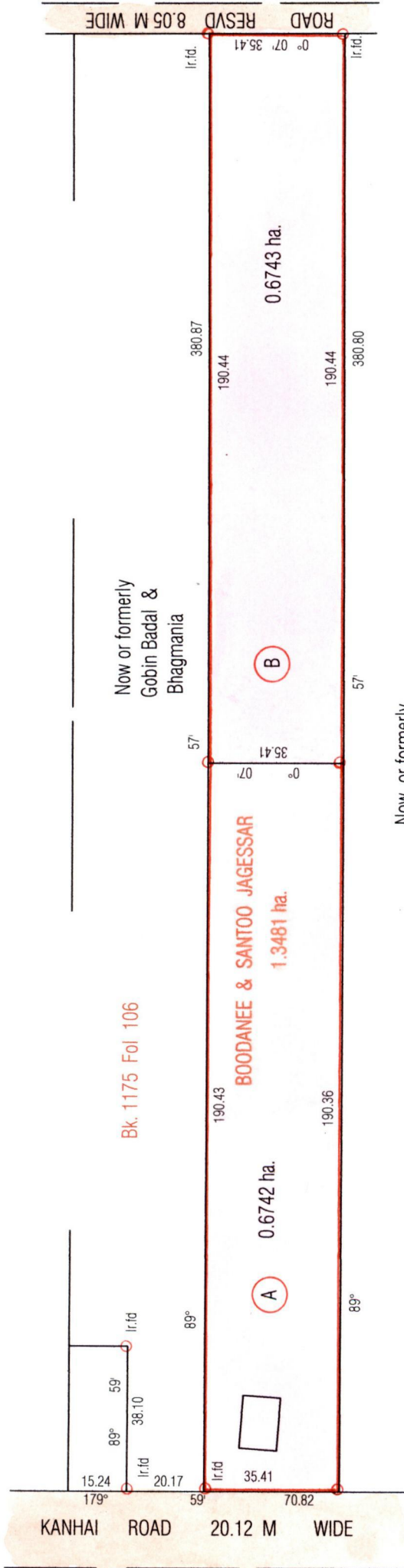
R.P.O Vol . 37
C.T Vol. 4729

Fol 471
Fol 495

Ward of Savana Grande
County of Victoria
Cadastral Sheet G-9-O 64 A
4/c



Bk. 1009 Fol 12



Now or formerly
Gobin Badal &
Bhagmania

Bk. 1175 Fol 106

BOODANEE & SANTOO JAGESSAR
1.3481 ha.

Now or formerly
State

Approved [Signature]
Director of Surveys
2007-03-28

○ Denotes iron put except otherwise stated
Note: To obtain compass bearings add/subtract minutes
Distances are in metres

PLAN of 2 Parcels of land coloured Pink in the Ward of Savana Grande

Containing one point three four eight five hectares


Surveyed by me, with due authority, in April 2006

In accordance with Regulation 25 (1) of the Land Surveyors Regulations 1998, I certify that this plan is correct.

Checked by [Signature] 2007-3-22

Entered [Signature]

[Signature]
Trinidad and Tobago Land Surveyor 2006



1336

65