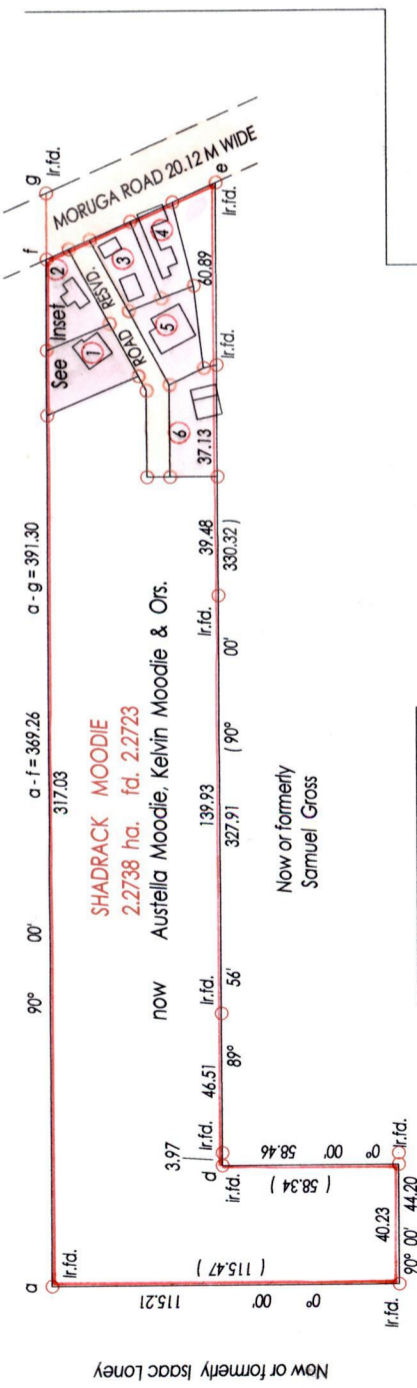


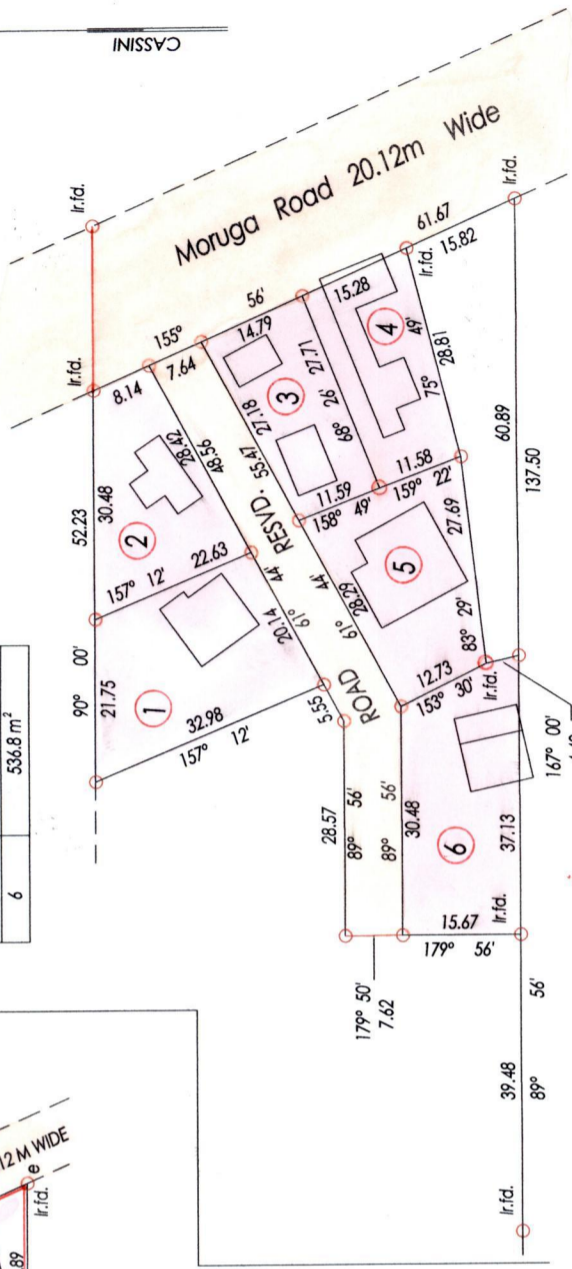
R.P.O. Vol. 34 fol. 93  
 C.T. Vol. 1969 fol. 407  
 Bk. 1227 fol. 11

Ward of Moruga  
 County of Victoria  
 Cadastral Sheet G. 19. G 64E  
 2/d



Plot #	Area (square metres)
1	557.5 m <sup>2</sup>
2	432.9 m <sup>2</sup>
3	360.9 m <sup>2</sup>
4	377.2 m <sup>2</sup>
5	491.4 m <sup>2</sup>
6	536.8 m <sup>2</sup>

INSET




Line	Bearing	Distance
d-e	89° 56'	327.91
e-f	335° 56'	61.67
f-a	270° 00'	369.26

○ Denotes Iron Put Except Stated Otherwise  
 SCALE 1 : 2500

Approved *[Signature]*  
 Director of Surveys  
 2008-3-20

Bearings are Cassini Grid based on Solar Observations Distances are in Metres  
 PLAN of six Parcels of land coloured pink in the Ward of Moruga  
 Containing together two thousand seven hundred and fifty six point seven sq. metres  
 Surveyed by me, with due authority in, March 2007  
 In accordance with Regulation 25 (1) of the Land Surveyors' Regulations 1998,  
 I certify that this plan is correct.



Distances are in Metres  
 SCALE 1 : 1000

*[Signature]*

Checked by *[Signature]*  
 Entered by *[Signature]*

Trinidad & Tobago Land Surveyor *[Signature]* 13<sup>th</sup> February 2008

13886

62

