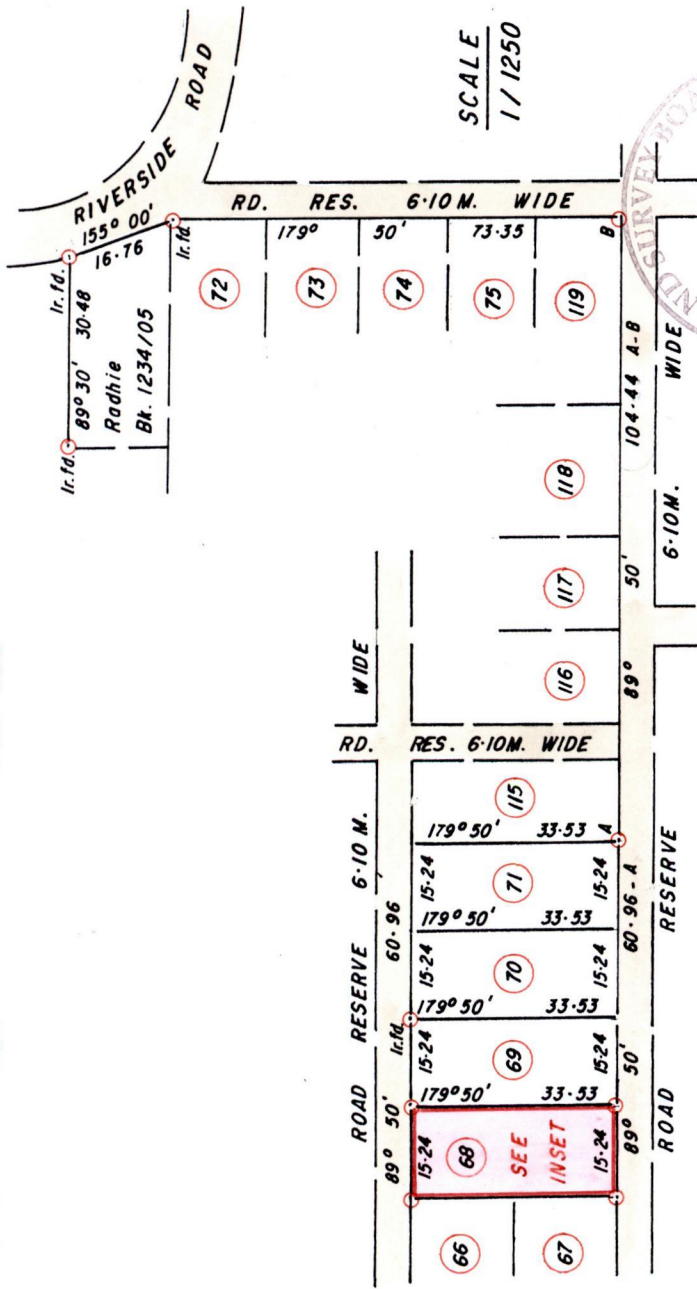


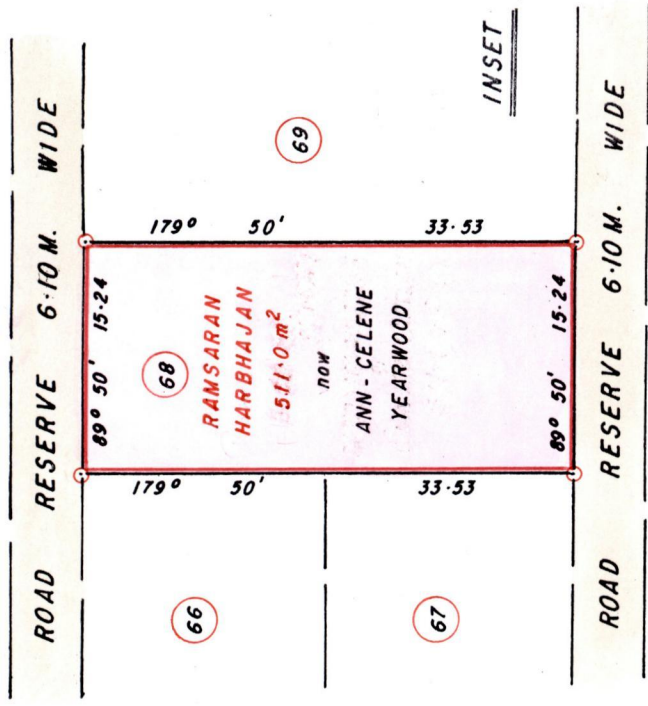
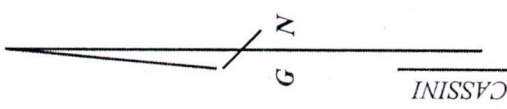
C. T. Vol. 4294
R.P.O. Vol. 434

Ward of Charuma
County of Nariva
Cadastral Sheet H. I. G., 55D
17d

'FONROSE VILLAGE'
Ref. PLAN B.E.9



1386



SCALE 1 / 500 (INSET)

Distances are in METRES

○ Denotes Iron put unless otherwise stated

Approved *[Signature]*
Director of Surveys
2007-03-12

Bearings are Cassini Grid based on Solar Obs

PLAN of a Parcel of land coloured PINK in the Ward of Charuma
Containing five hundred and eleven point zero square metres
Surveyed by me, with due authority, in December 2004
In accordance with Regulation 25 (1) of the Land Surveyors' Regulations 1998, I certify that this plan is correct.

Checked by *[Signature]*

Trinidad and Tobago Land Surveyor *[Signature]* 01/02/2006

Entered 2006

57