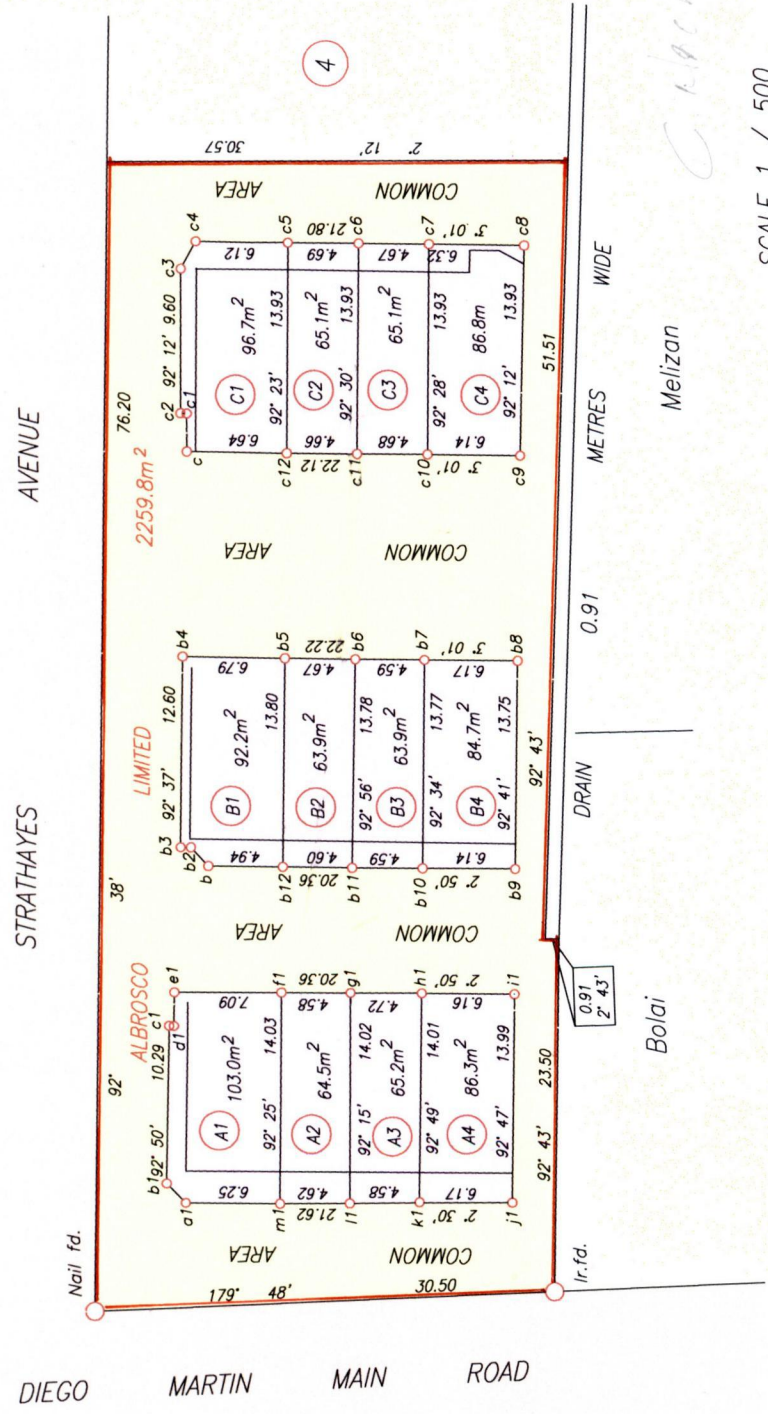



Vol 4902 fol 117
C.T. Vol. 4696 Fol. 171

Ward of Diego Martin
County of St. George
Cadastral Sheet A.14.P.
13D & 23A
1/a

SEE PLAN P.E.180



TOWNHOUSE A

a1-b1	47° 32'	1.77
c1-d1	188° 10'	0.30
d1-e1	93° 13'	2.53
Ir.f.d.-j1	65° 50'	6.50

TOWNHOUSE B

b-b2	49° 09'	1.70
b2-b3	2° 11'	0.67
Ir.f.d.-b8	88° 38'	41.94

TOWNHOUSE C

c-c1	92° 01'	2.52
c1-c2	0° 56'	0.42
c3-c4	120° 47'	2.06
Ir.f.d.-c9	89° 39'	55.48

SCALE 1 / 500

Distances are in metres

○ Denotes Nail put unless otherwise stated
Bearings are Cassini Grid based on Solar Observations

PLAN of 12 Townhouses coloured pink in the Ward of Diego Martin
Containing together nine hundred and thirty-seven point four square metres
Surveyed by me, with due authority in November 2006
In accordance with Regulation 25 (1) of the Land Surveyors' Regulations 1998,

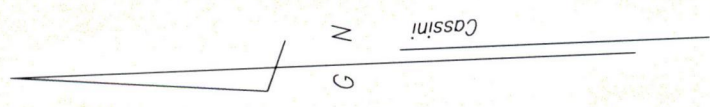
I certify that this plan is correct.
Checked by: *Calvin Archibald*
Entered on: *12th Feb. 2007*
Trinidad and Tobago Land Surveyor

Approved: *[Signature]*
Director of Surveys
2007.03.07

13336

awaiting g.p.

50



A1 -	Vol 4902	fol 271	Yolanda Simon
A2 -	Vol 4902	fol 243	Perry Eastman
A3 -	Vol 4902	fol 335	Andre & Lisa Vieira
A4 -	Vol 4902	fol 175-	Prisca Miles & Joel Miles
B1 -	Vol 4902	fol 429	Stratos Limited
B2 -	Vol 4902	fol 209	Ronulo, Hilary, Damian & Corrine Cronney
B3 -	Vol 4902	fol 441	Riad Allan Ali
B4 -			
C1 -	Vol 4902	fol 309	Bruce Chang On & Adelle - Lisa Chin
C2 -	Vol 4902	fol 405-	Chrisansons Limited.
C3 -	Vol 4902	fol 381	Chrisansons Limited
C4 -	Vol 4902	fol 357	Christine Aleong - Cockburn