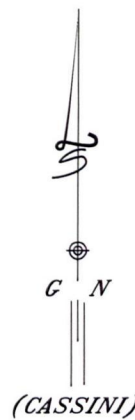
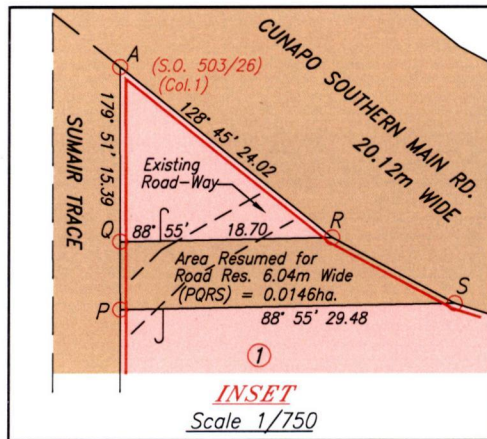
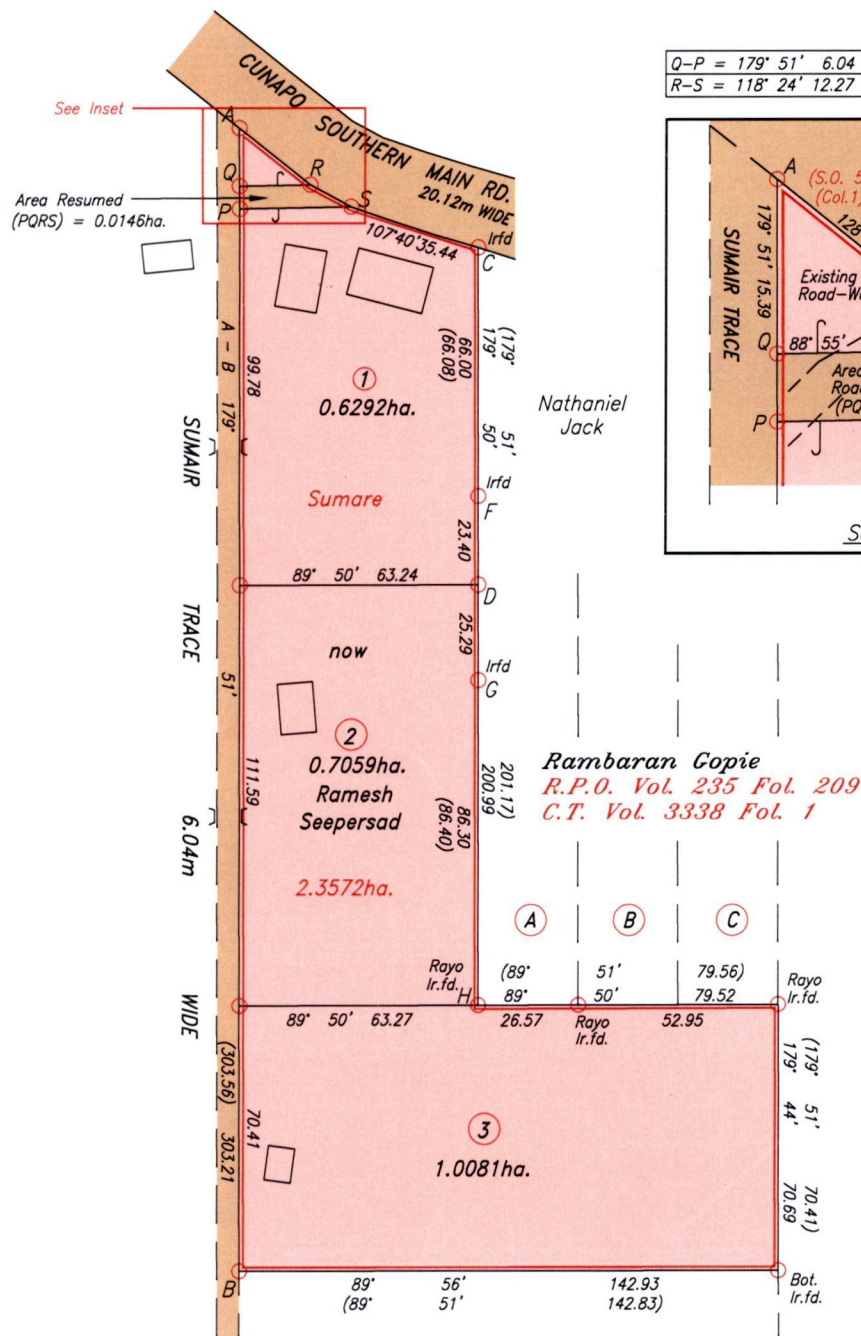
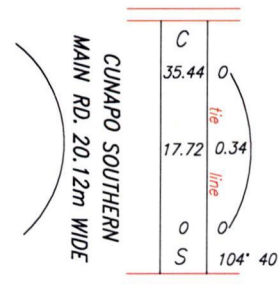


R.P.O. Vol. 585 Fol. 425
C.T. Vol. Fol.

Ward of Cocal
County of Nariva
Cadastral Sheet (E.2.J.), 55B
1/d



Rambaran Copie
R.P.O. Vol. 235 Fol. 209
C.T. Vol. 3338 Fol. 1



Rambaran

REFERENCES:
Bk. 556 Fol. 180
Bk. 708 Fol. 85
S.O. 503/26
Plan E.21.J

Approved *[Signature]*
Director of Surveys
2007-9-7

SCALE 1/2000
Distances are in metres.

○ Denotes Iron put except stated otherwise. Bearings are Cassini Grid based on Solar Observations.
Note : To obtain compass bearing add 4 minutes.

Plan of three Parcels of land coloured pink in the Ward of Cocal
Containing altogether two point three four three two hectares
Surveyed by me, with due authority, in July 1999.
In accordance with Regulation 25 (1) of the Land Surveyors' Regulations 1998,
I certify that this plan is correct.

Checked by *[Signature]*
Entered on

[Signature]
Trinidad & Tobago Land Surveyor. 03/01/2007

Original Book 55G fol. 180

