

1386

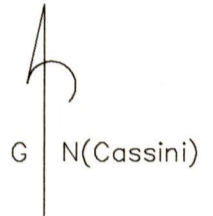
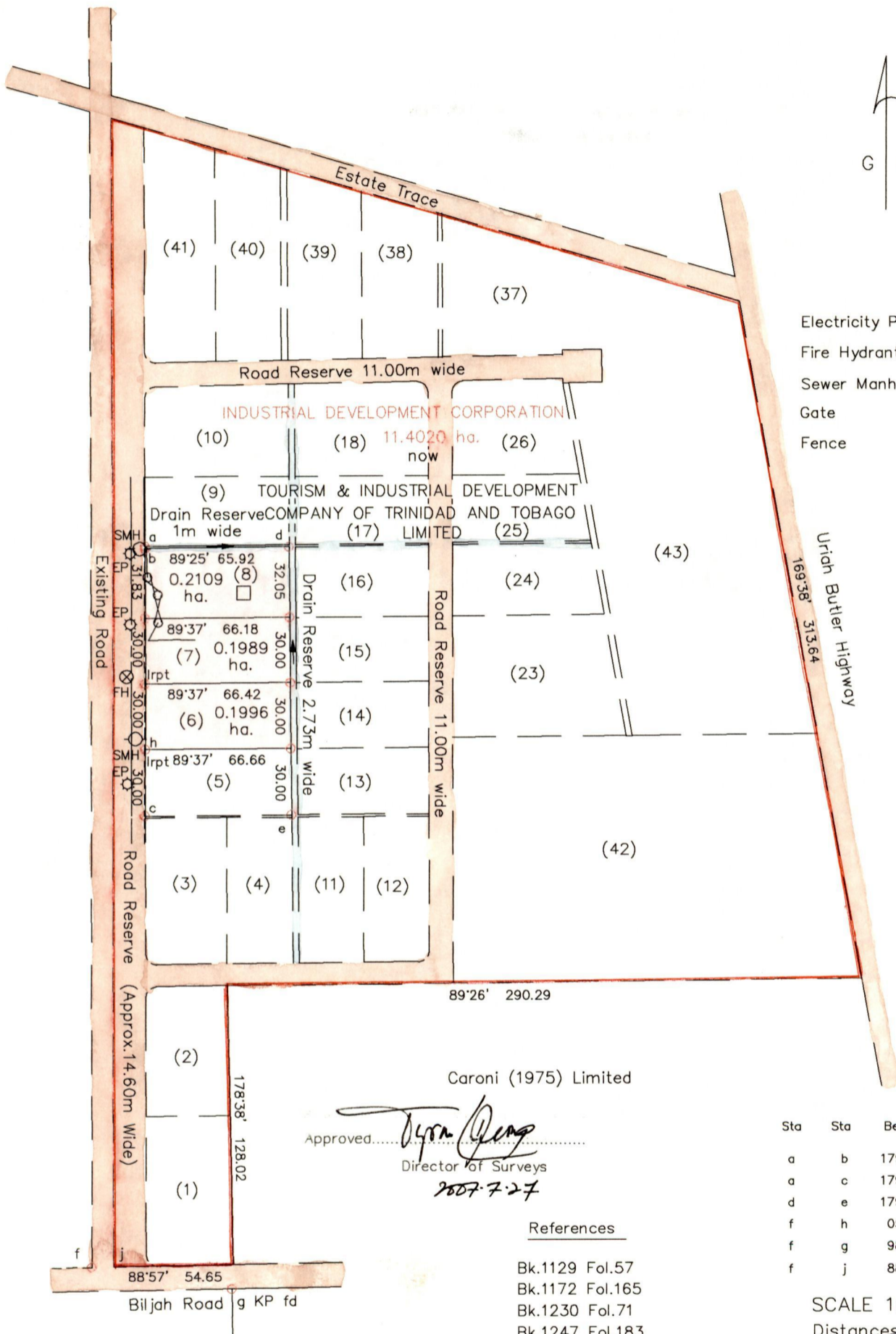
1836

33C

R.P.O. Vol. 3491 Fol. 17  
C.T. Vol. 4015 Fol. 381

Cadastral Sheet 2/d (D.2.P)  
Borough of Chaguanas  
County of Caroni

BILJAH ROAD




- Electricity Pole      ⊗EP
- Fire Hydrant        ⊗FH
- Sewer Manhole      ⊙SMH
- Gate                 ⊗
- Fence                ———

Caroni (1975) Limited  
 Approved..... *Geoffrey Long* .....  
 Director of Surveys  
 2007-7-27

Sta	Sta	Bearing	Distance
a	b	179° 45'	1.00
a	c	179° 45'	122.83
d	e	179° 18'	122.05
f	h	05° 57'	237.99
f	g	98° 57'	64.68
f	j	88° 54'	10.85

- References
- Bk.1129 Fol.57
  - Bk.1172 Fol.165
  - Bk.1230 Fol.71
  - Bk.1247 Fol.183

SCALE 1: 2500  
 Distances are in METRES.



Notes: ⊙ Denotes Iron found unless otherwise stated.  
 Bearings are Cassini Grid based on solar observations.

PLAN of 3 Parcels of land coloured pink in the Borough of Chaguanas.  
 Containing together zero point six zero nine four hectares.  
 Surveyed by me, with due authority, between September and October 2004.  
 In accordance with Regulation 25(1) of the Land Surveyors' Regulations 1998, I certify that this plan is correct.

Checked by..... *Madu 25/6/07* .....

*Geoffrey Long*

Entered on.....

Trinidad and Tobago Land Surveyor..... *21<sup>st</sup> June 2007* .....

Original Book 1172 fol. 165

22 JUN 2007