

1336

126

R. P. O. Vol. 27 Fol. 29

Cadastral Sheet D. 8. B. & C $\frac{34 A}{4/a}$

C. T. Vol. 4672 Fol. 87

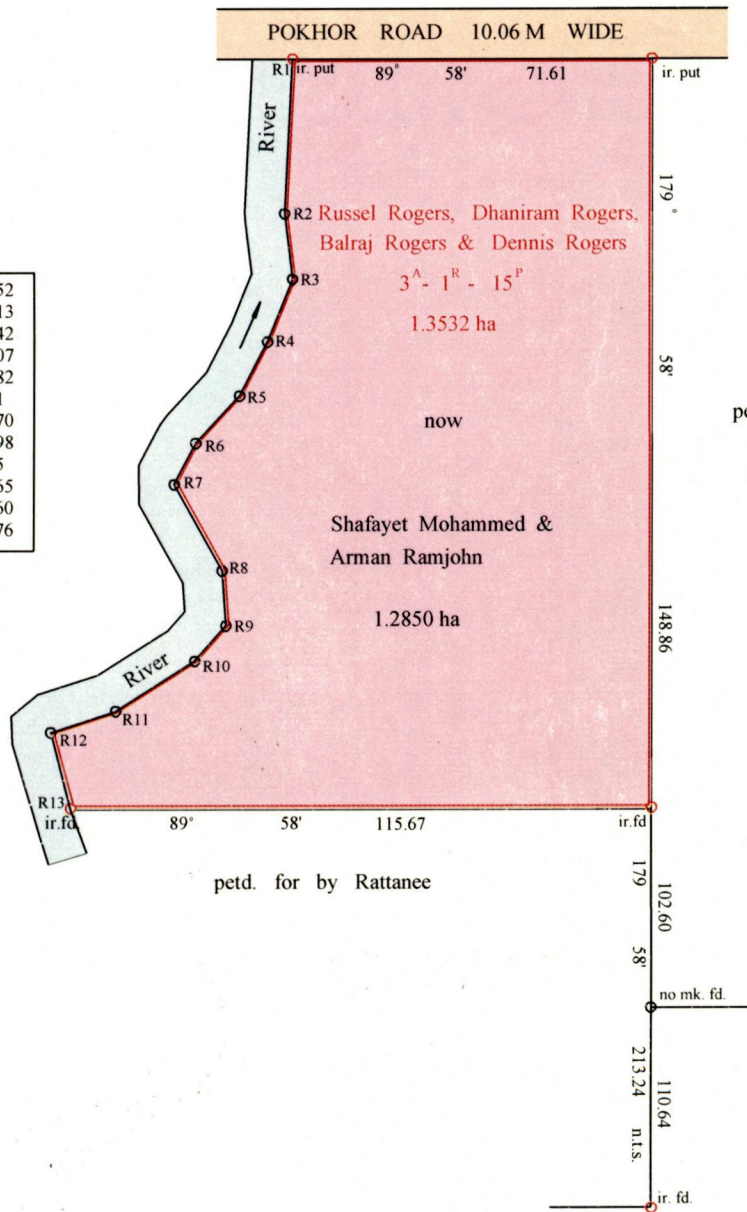
Ward of Chaguanas

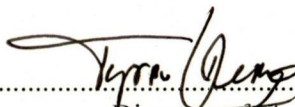
Vide BK. 923 fol. 206

County of Caroni




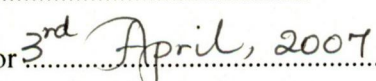
R1 - R2	182° 56'	30.52
R2 - R3	172° 47'	13.13
R3 - R4	201° 47'	13.42
R4 - R5	207° 15'	12.07
R5 - R6	222° 45'	12.82
R6 - R7	207° 53'	9.21
R7 - R8	150° 49'	19.70
R8 - R9	176° 07'	10.98
R9 - R10	221° 08'	9.35
R10 - R11	237° 33'	18.65
R11 - R12	252° 08'	13.60
R12 - R13	165° 31'	15.76



Approved 
 Director of Surveys
 2007-06-28

SCALE 1 / 1500
 Distances are in Metres

Bearings are Cassini Grid based on Solar Observations
 PLAN of a parcel of land coloured pink in the Ward of Chaguanas
 Containing one point two eight five zero hectares
 Surveyed by me, with due authority, in July 2006
 In accordance with Regulation 25 (1) of the Land Surveyors Regulations 1998,
 I certify that this plan is correct.

Checked by  Murchison Pierre
 Entered on Trinidad and Tobago Land Surveyor  3rd April, 2007