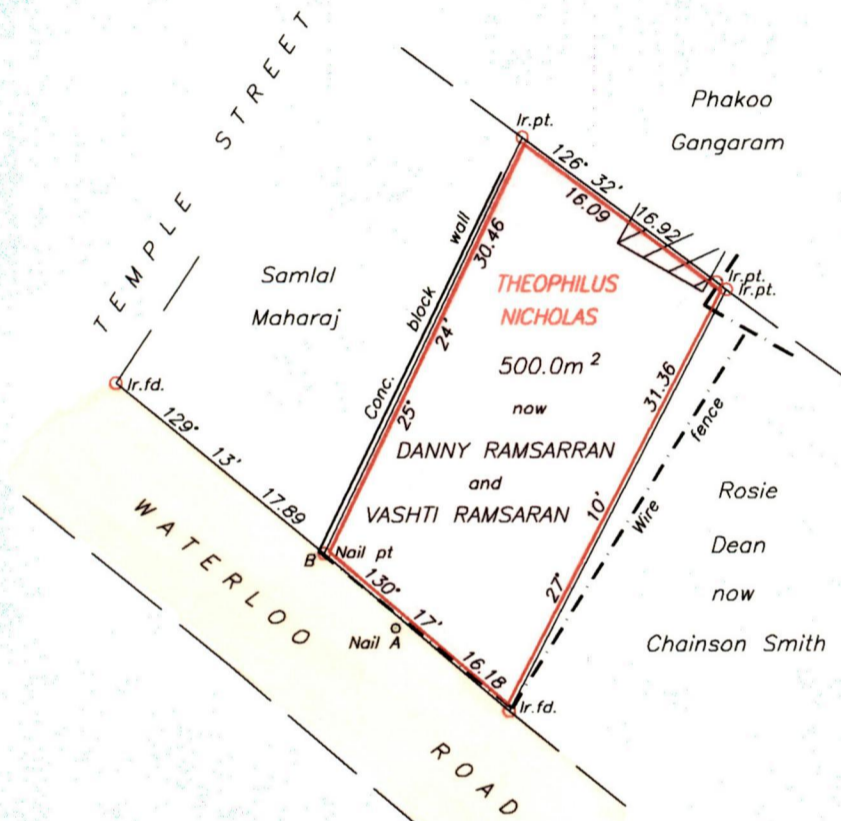


VIDE

PLAN R.H.104
Bk.1120 Fol.155
Bk.1095 Fol.172
Bk.1033A Fol. 89



Station	Bearing	Distance	Station
B	136° 11'	6.89	A
A	136° 16'	81.48	C

N.T.S.





Approved 
Director of Surveys
2007-05-18

SCALE 1:500
Distances are in metres

Note: To obtain compass bearing subtract 02 minutes

PLAN of a parcel of land coloured pink in the Ward of Chaguanas
Containing five hundred point zero square metres
Re-defined by me, with due authority, in May 2006 for Danny Ramsaran
In accordance with Reg. 25 (1) of the Land Surveyors' Regulations 1998,
I certify that this plan is correct.

Checked by 
Entered on

 T.T.L.S.
Trinidad & Tobago Land Surveyor 9.03.2007

Original Book 1095 fol. 172

