

Process ID# 7997

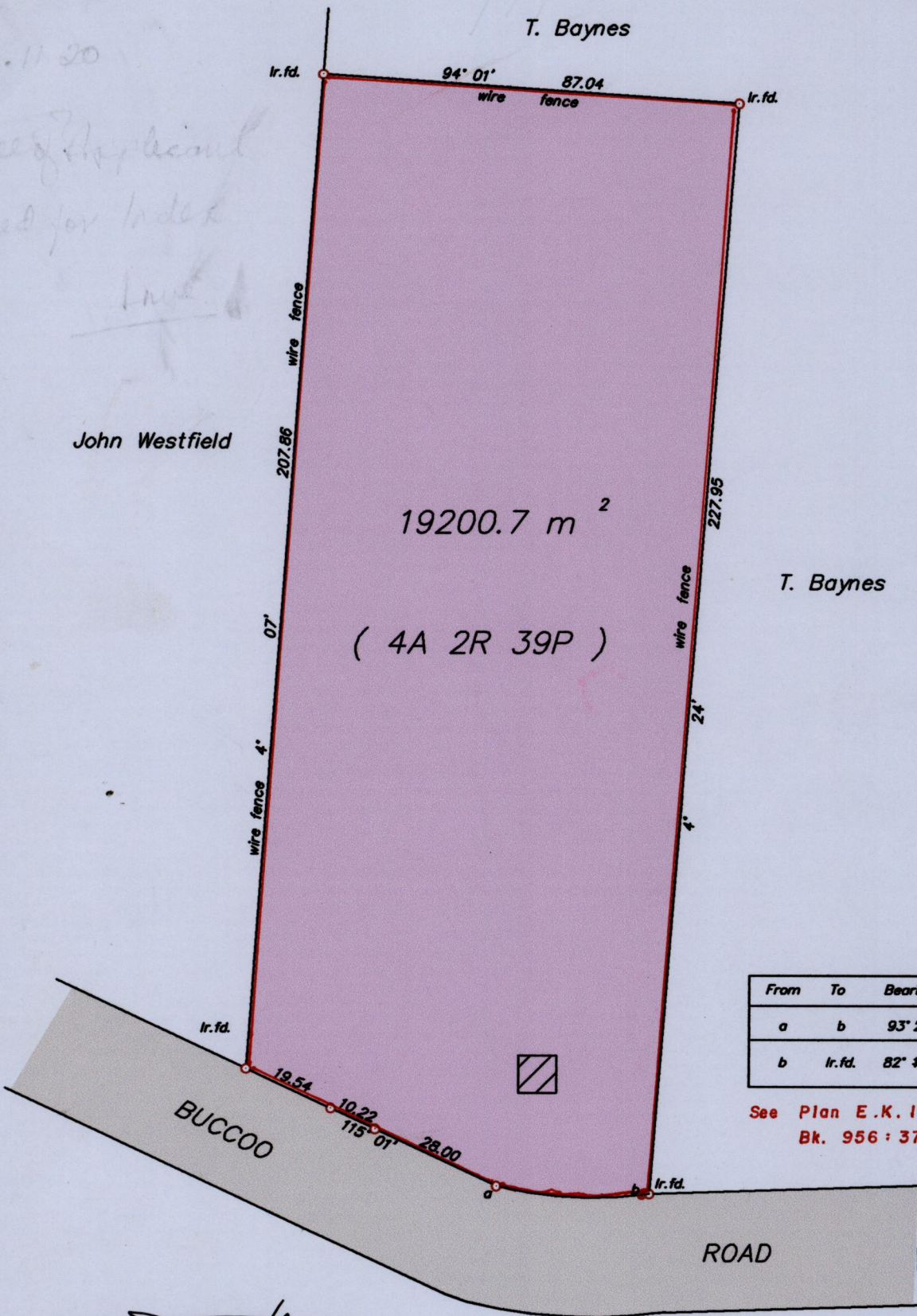
32

2006-11-20

Notice of Application
needed for index

John Westfield

T. Baynes



From	To	Bearing	Distance
a	b	93° 27'	30.45
b	Ir.f.d.	82° 46'	1.54

See Plan E.K. 143
Bk. 956 : 37



Approved

[Signature]
Director of Surveys
2007-9-7

○ Denotes Ir.pt. except otherwise indicated

Bearings are Cassini Grid based on Solar Observations

SCALE ~ 1: 1250

Distances are in metres

PLAN of a parcel of land coloured pink in the Ward of Tobago

Containing together nineteen thousand two hundred point seven sq. metres (4A 2R 39P)

Surveyed by me, with due authority, on the 14th May 2005. — *Jocelyn Carew*


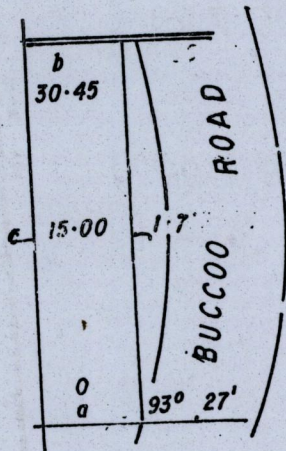
In accordance with regulation 25(1) of the Land Surveyors' Regulations 1998, I certify that this plan is correct.

Checked by... *[Signature]* 20/8/07

Entered on... *[Signature]* 7-7-2014

[Signature]
Trinidad and Tobago Land Surveyor, 27th Aug 2007

16



1385/99