

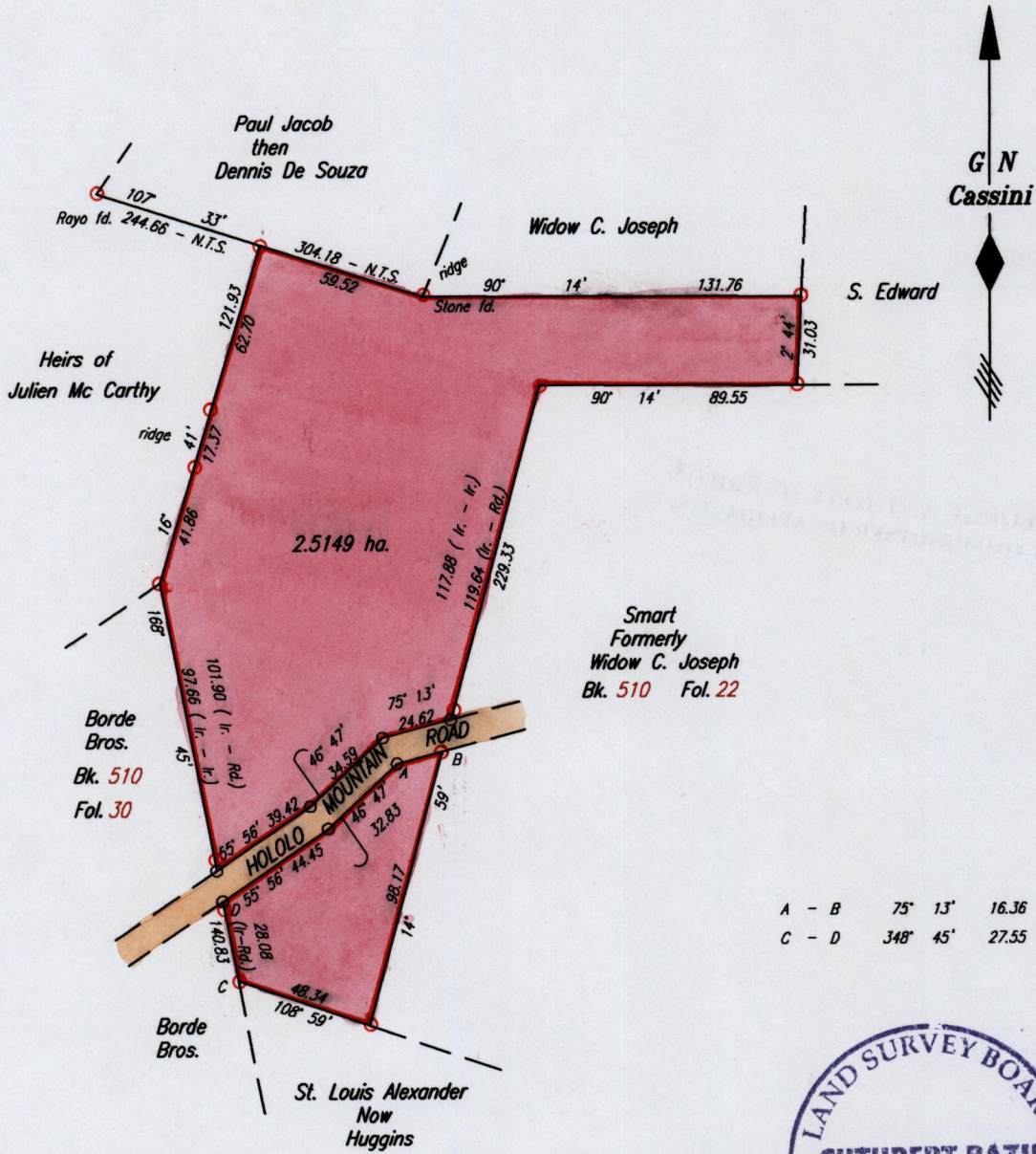
1385

92


Cadastral Sheet A.15.P. 13E
1/b & 1/d
Ward of St. Anns
County of St. George

Process ID# 79984

To be brought under the provisions of the Real Property Ordinance



| | | |
|-------|----------|-------|
| A - B | 75° 13' | 16.36 |
| C - D | 348° 45' | 27.55 |



Approved *Tyre Gung*
Director of Surveys
2007.07.27

SCALE 1:2500
Distances are in METRES

○ Denotes Iron put except where otherwise stated

Bearings are Cassini Grid based on Solar Observations

PLAN of a Parcel of land coloured pink in the Ward of St. Anns

Containing two point five one four nine hectares

Surveyed by me, with due authority, on June 12th 1999 for Dennis De Souza

In accordance with Regulation 25 (1) of The Land Surveyors' Regulations 1998,


I certify that this plan is correct.

Checked by *[Signature]* 2007.7.27 TTLS

Entered on Trinidad & Tobago Land Surveyor ..10th September.. 2004
C:\LESS 2004\DE SOUZA, DENNIS\037

"A"

This is the Plan referred to and marked "A" in the annexed declaration of CUTHBERT BAZIL declared to before me this ^{21st} day of July, 2004.



.....
Commissioner of Affidavits

GEORGE ANTHONY HARRISON
COMMISSIONER OF AFFIDAVITS



1385/92