

Process ID # 19848

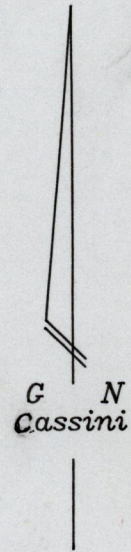
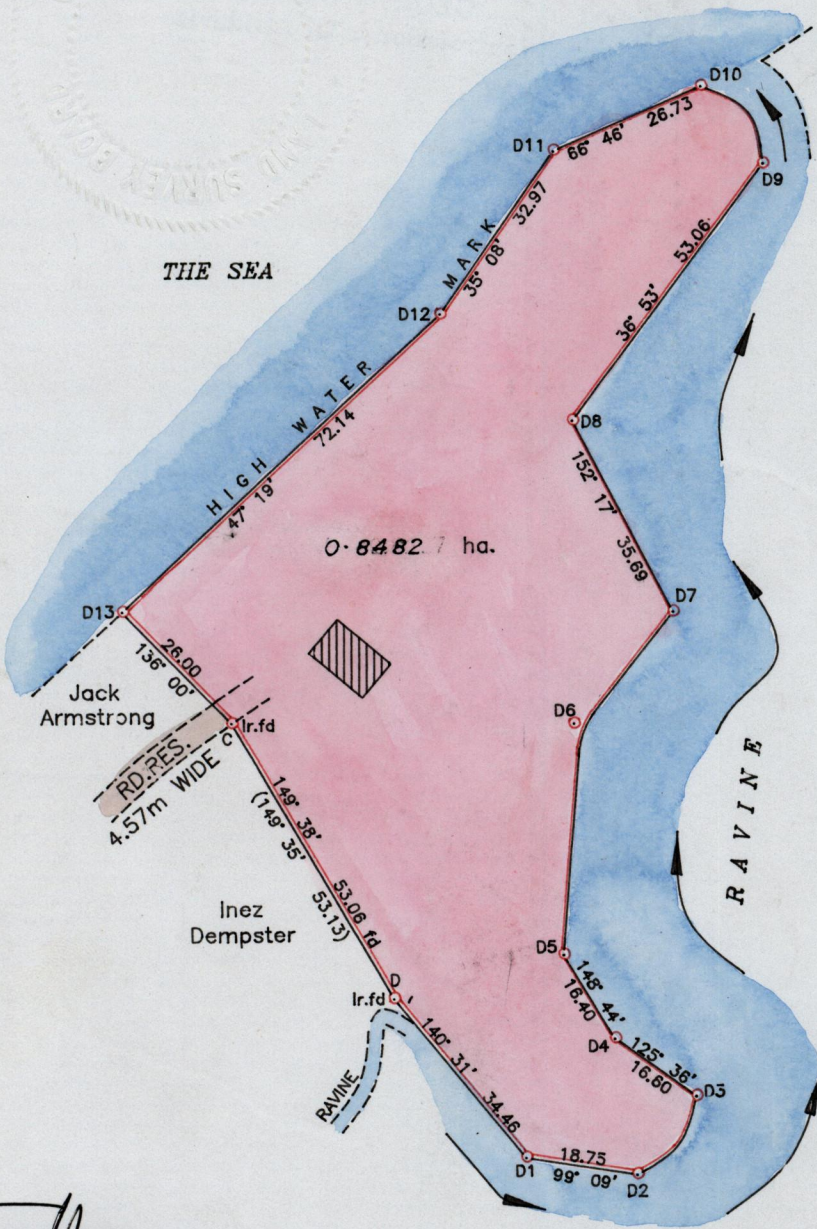
To be brought under the provisions of the Real Property Ordinance.

Cadastral Sheet 1.16.H

1C
3/d/1

Ward of Tobago

Parish of St. Patrick



D10	10.54	0
	8.00	3.50
	0	0
D9	321	37
D7	24.78	0
	0	1.50
D6	41	44
D6	38.34	1.50
	0	0
D5	2	53
D3	16.34	0
	8.00	2.50
	0	0
D2	37	11

Approved
[Signature]
 Director of Surveys
 2007-7-27

See BK-1374:177

SCALE 1/1250

Distances are in metres



○ Denotes Ir.pt except otherwise indicated.
 Note: Bearings based on Solar Observations.

PLAN of a Parcel of land coloured pink in the Ward of Tobago
 Containing zero point eight four eight two hectares.

Surveyed by me with due authority on 15th July 1999 for Wellington A. Baker

In accordance with Reg. 25(1) of the Land Surveyors' Regulations 1998,
 I certify that this plan is correct.

Checked by *[Signature]* 2007-7-10

Arnold A. S. Ramon Fortune T.T.L.S. AT 105


Entered... *[Signature]* 17-7-2014

Trinidad & Tobago,
 Land Surveyor

16th Oct 1999

"A"

This is the Survey Plan marked "A" referred to
in the declaration of ARNOLD A.J. RAMON FORTUNE
declared to before me this 15th day of August,
2002.



GEORGE OLIVER
Commissioner Of Affidavits

