


1385

33

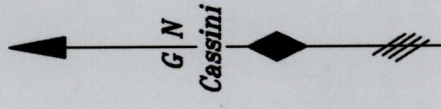
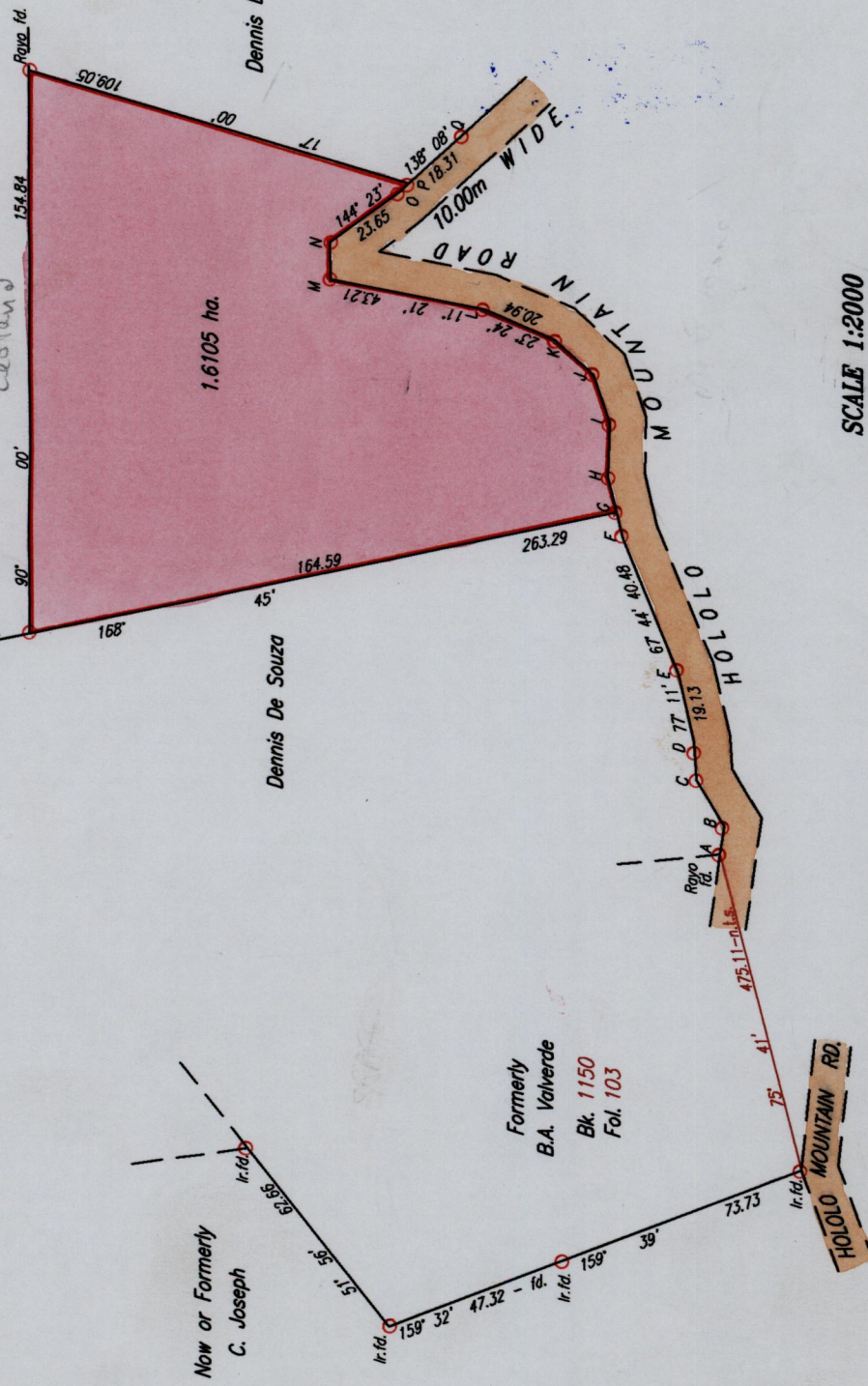
Cadastral Sheet A.15.P. 13E  
1/b & 1/d  
Ward of St. Anns  
County of St. George



RA 16 - 200410/16  
D. Hannays  
A02

To be brought under the provisions of the Real Property Ordinance

Louis Jean Marie  
Cesford



Approved  
Director of Surveys

*[Signature]*  
Director of Surveys

4.2.2004

LEGEND

A - B	98° 00'	7.67
B - C	59° 17'	14.8
C - D	86° 45'	10.59
F - G	76° 29'	7.13
G - H	76° 29'	9.92
H - I	91° 37'	15.04
I - J	71° 02'	14.17
J - K	42° 41'	14.39
M - N	89° 07'	10.17
O - P	138° 08'	3.25

Bk. 510 Fol. 21

SCALE 1:2000

Distances are in METRES

○ Denotes Iron put except where otherwise stated

Bearings are Cassini Grid based on Solar Observations

PLAN of a Parcel of land coloured pink in the Ward of St. Anns

Containing one point six one zero five hectares

Surveyed by me, with due authority, on the 11th, 12th & 13th January 1999 for Dennis De Souza

In accordance with Regulation 25 (1) of The Land Surveyors' Regulations 1998,

I certify that this plan is correct.

Checked by *[Signature]* 2005-7-14 TTLS

Entered on . . . . . Trinidad & Tobago Land Surveyor

*[Signature]* 10th August 2004

Process ID # 19880

46P  
SARICAP