

To be brought under the Provisions of the Real Property Ordinance

Cadastral Sheet D.13.J. 44A 1/d

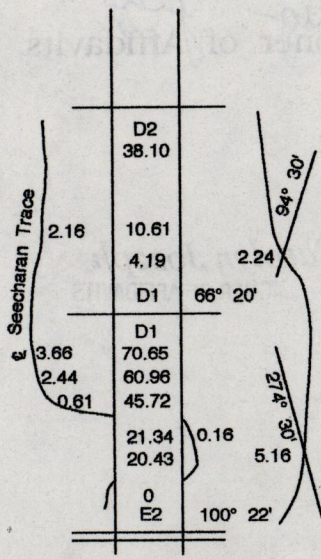
Ward of Montserrat

County of Caroni

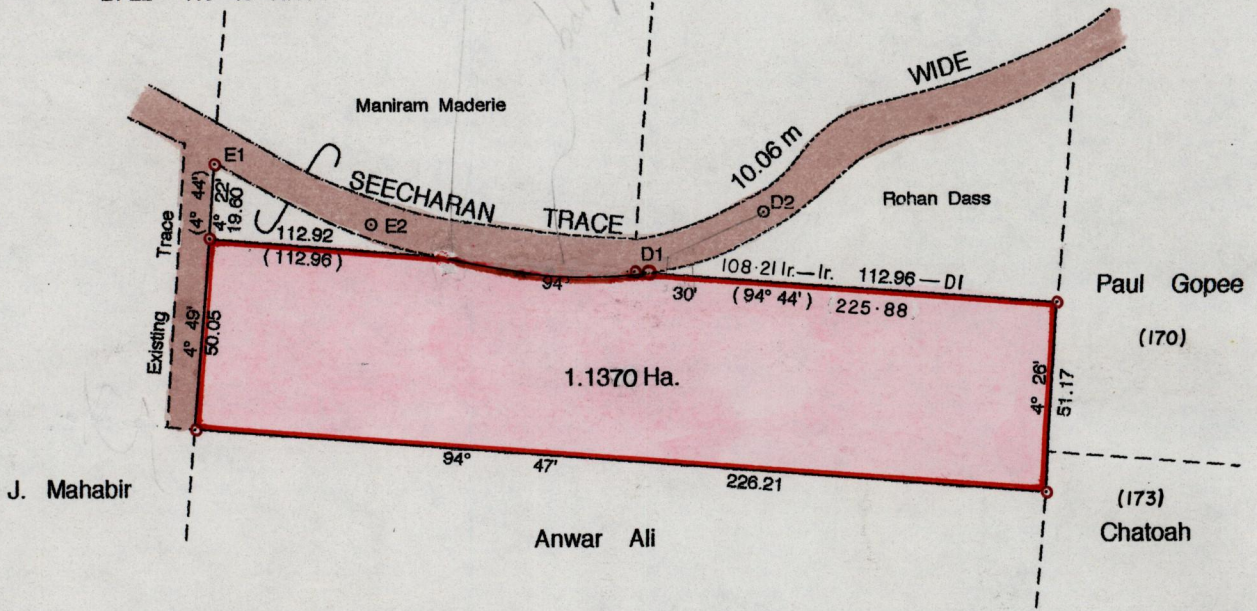
Vide Bk. 1149 Fol. 40 Bk. 1126 Fol. 161 Bk. 1227 Fol. 164



Cassini Grid North



E1-E2 110° 40' 44.44



SCALE 1 : 2000

Distances are in metres

Denotes Iron Found unless otherwise stated



Denotes Traverse station unless otherwise stated



Approved [Signature] Director of Surveys

2007.7.24

Bearings are Cassini Grid based on Solar Obs.

PLAN of a Parcel of land coloured pink in the Ward of Montserrat Containing one point one three seven zero hectares

Surveyed by me, with due authority, on 20th January 2005 for Paramatama Dass

In accordance with regulation 25 (1) of the Land Surveyors' Regulations 1998,

I certify that this plan is correct.

Checked by [Signature] 2007.7.19


Entered on

[Signature] Trinidad & Tobago Land Surveyor 10th February 2005

"A"

This is the plan marked "A" referred to in the affidavit of
Winston Doyle declared to before me this 21st day of March, 2005

Carolyn Joseph
Commissioner of Affidavits.



Carolyn Joseph
COMMISSIONER OF AFFIDAVITS

