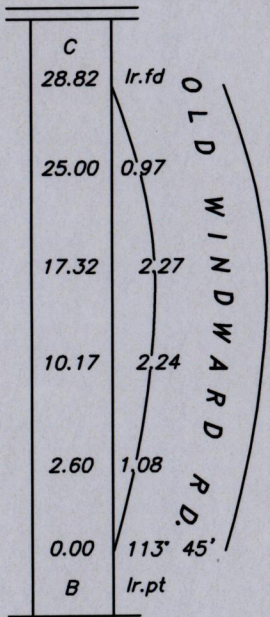
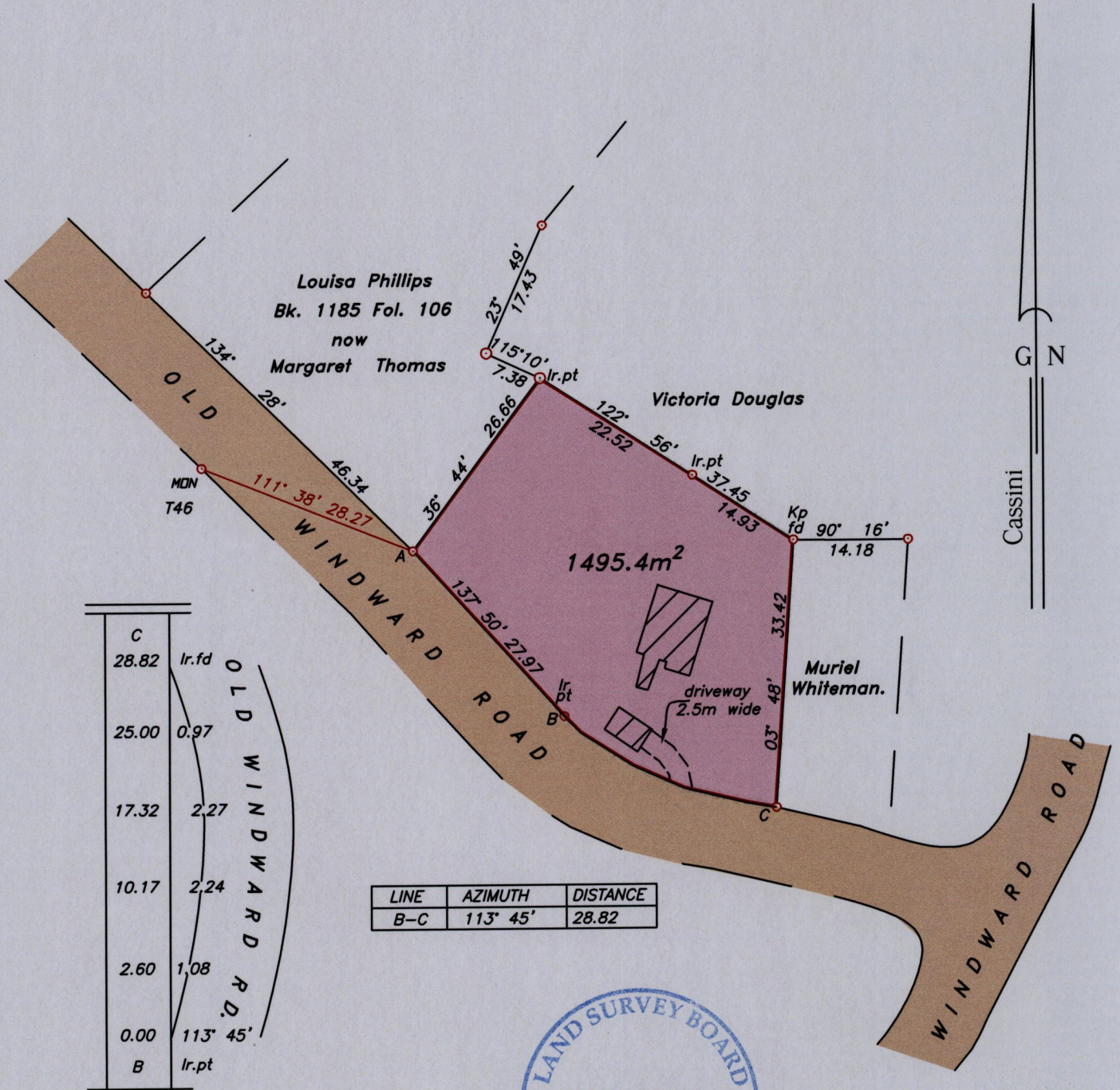


Process ID# 19839


U.P.R.N.....

To be brought under the provisions of the REAL PROPERTY ORDINANCE

Cadastral Sheet I.18.F
Ward of Tobago
Parish of St. George
HOPE



LINE	AZIMUTH	DISTANCE
B-C	113° 45'	28.82



Approved *[Signature]*
 Director of Surveys
 2007-6-27

Denotes iron found, except otherwise stated.

Bearings are grid based on solar observations

Distances are in metres

SCALE 1:750

PLAN of a parcel of land coloured pink in the Ward of Tobago
 Containing one thousand four hundred and ninety five point four square metres.
 Surveyed by me, with due authority on 28th March 2007 for Brian Solomon
 In accordance with Regulation 25 (1) of the Land Surveyors' Regulations 1998, I certify that this plan is correct.

Checked by *[Signature]*
 Entered

[Signature]
 20th April

Trinidad & Tobago Land Surveyor.....2007.

path: \\aasl-server\07survey\s171\bsolomon.dwg