
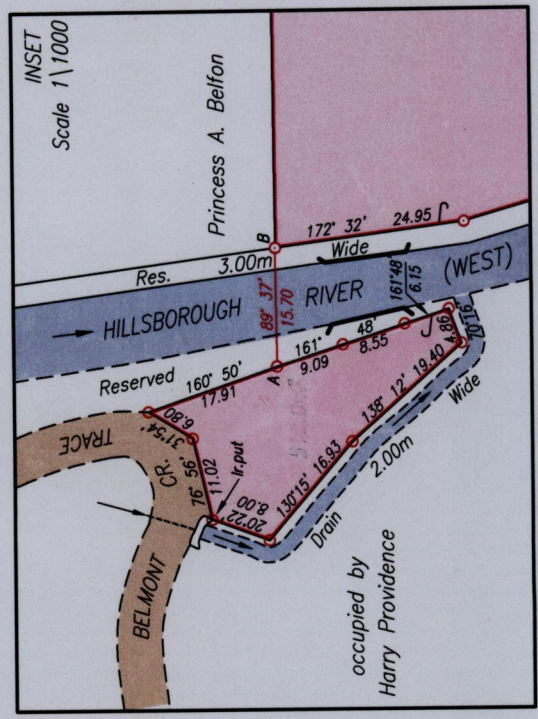
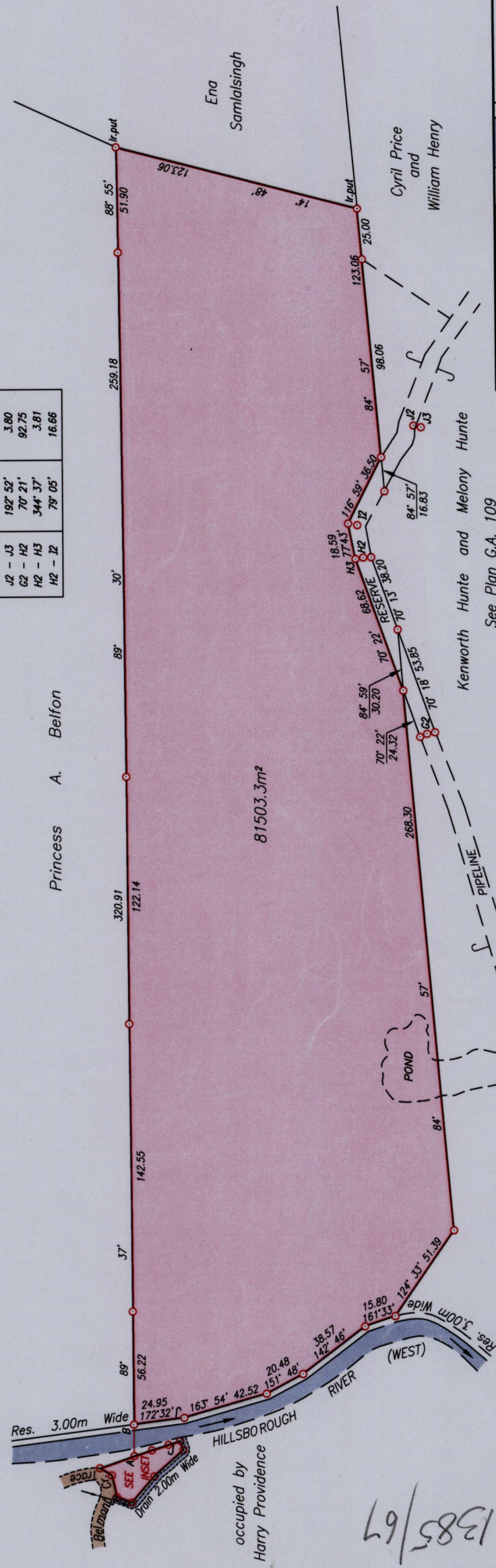


Process ID # 79800
 To be brought under the provisions
 of the Real Property Ordinance.

Cadastral Sheet I.18.B
 Ward of Tobago
 Parish of St. George

Station	Bearing	Distance
I2 - Ir.f.d.	10° 00'	4.54
I2 - J2	120° 01'	56.20
J2 - J3	192° 52'	3.80
G2 - H2	70° 21'	92.75
H2 - H3	344° 37'	3.81
H2 - I2	79° 05'	16.66



See Plan G.A. 109

SCALE 1/2500
 Distances are in metres

Approved: *[Signature]*
 Director of Surveys
 2007.05.24

Denotes Ir.f.d. unless otherwise stated
 Bearings are Cassini Grid based on Solar Observations
 PLAN of a Parcel of land coloured pink in the Ward of Tobago
 Containing eighty one thousand five hundred and three point three square metres
 Surveyed by me, with due authority, on 19th December 2005 for First Choice Inc. Ltd
 In accordance with Regulation 25 (1) of the Land Surveyors' Regulations 1998,
 I certify that this plan is correct.

Checked by *[Signature]*
 Entered on

[Signature]
 Trinidad & Tobago Land Surveyor 11th August 2006

1385/67