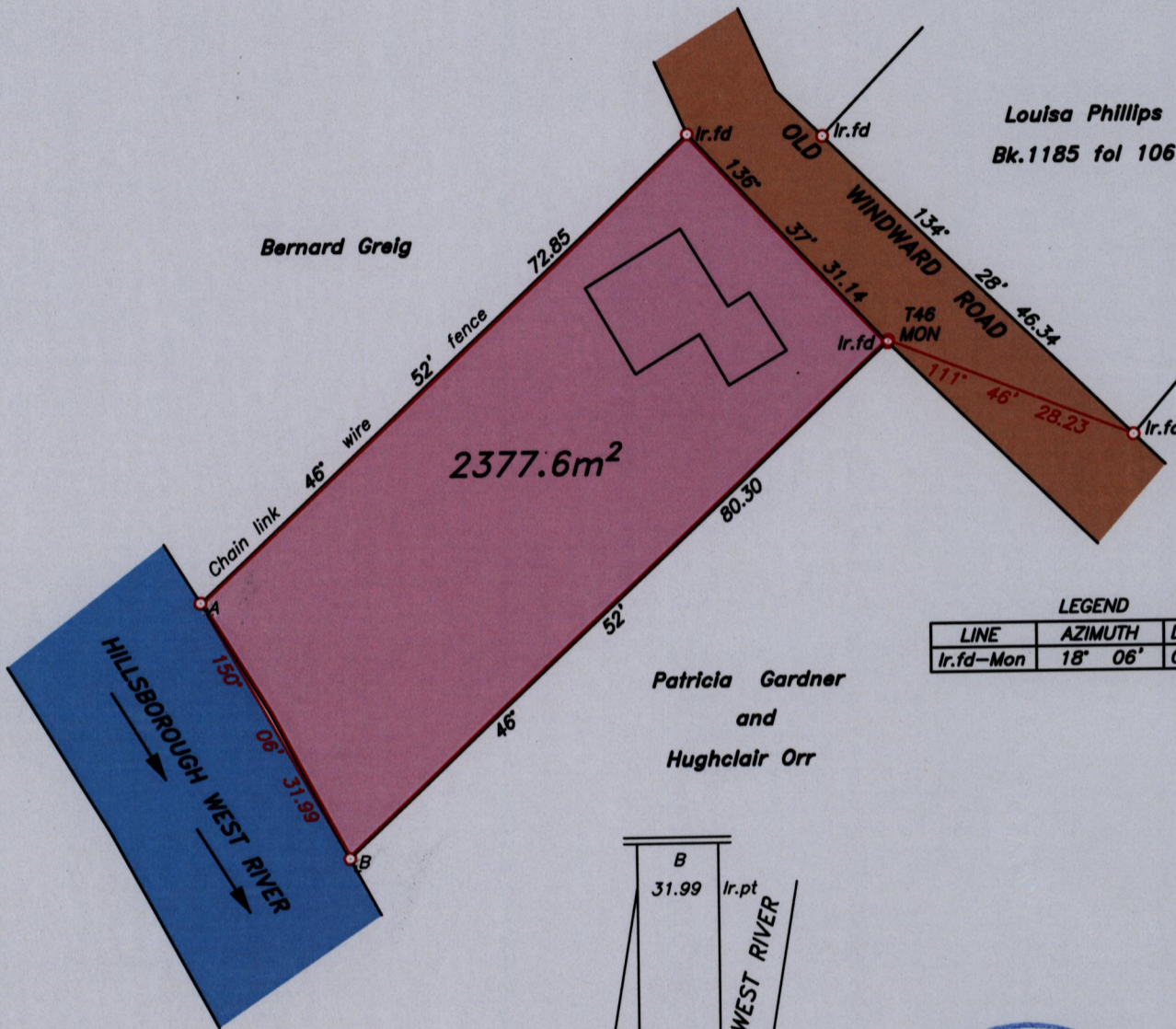


Process ID # 19783

To be brought under the provisions of the REAL PROPERTY ORDINANCE

Cadastral Sheet I.18.F
Ward of Tobago
Parish of St. George

HOPE


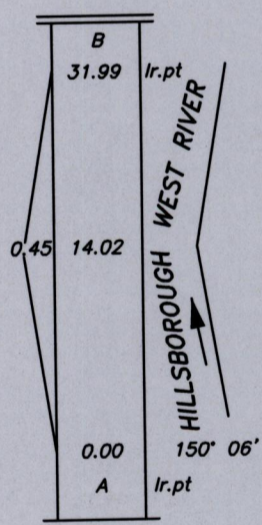


Louisa Phillips
Bk.1185 fol 106

Cassini
G N

LEGEND

LINE	AZIMUTH	DISTANCE
lr.fd-Mon	18° 06'	0.27



Approved

 Director of Surveys
 R.50.7.09C

○ Denotes iron put, except otherwise stated.

Bearings are grid based on solar observations

Distances are in metres

SCALE 1:750

PLAN of a parcel of land coloured pink in the Ward of Tobago
 Containing two thousand three hundred and seventy seven point six square metres.
 Surveyed by me, with due authority on 24th June 2005 for Gladstone Solomon
 In accordance with Regulation 25 (1) of the Land Surveyors' Regulation 1998, I certify that this plan is correct.

Checked by.....
 Entered

Lyndon Antoine

Trinidad & Tobago Land Surveyor..... 2005