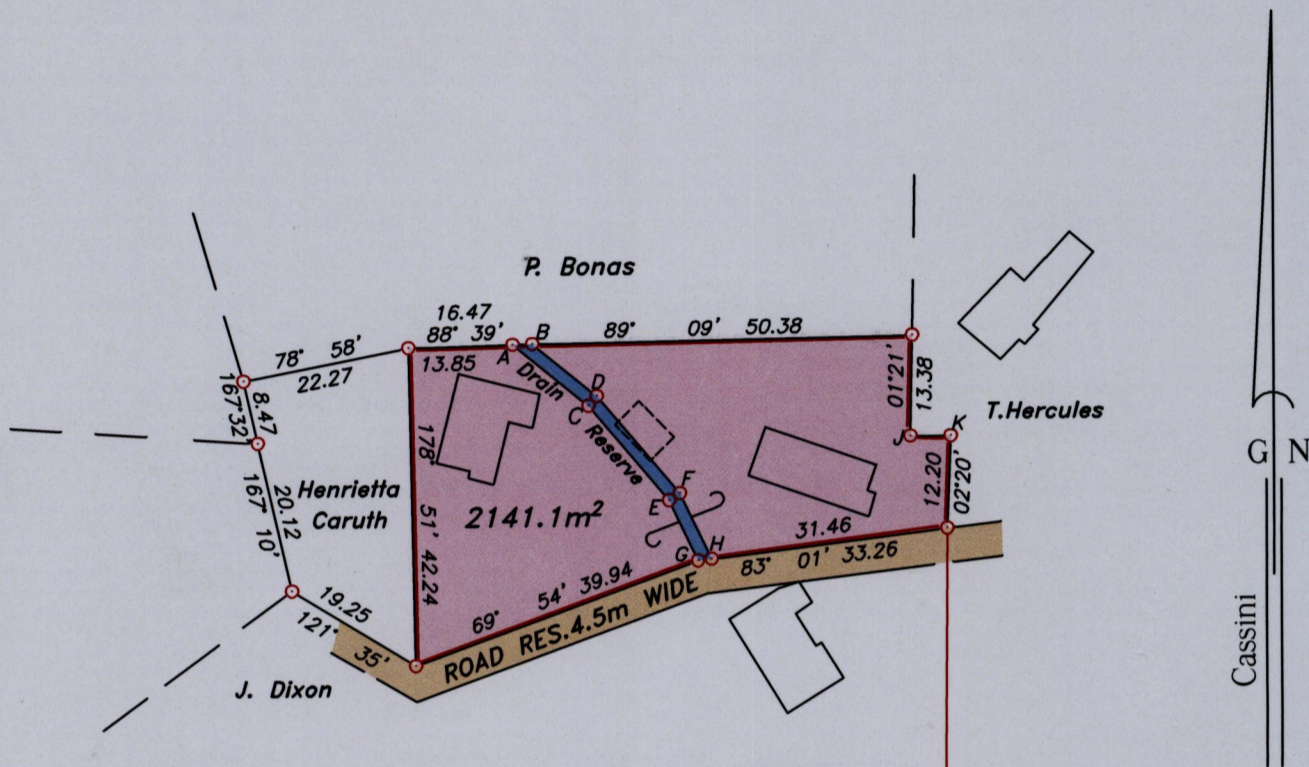


Process ID # 79782

U.P.R.N.....

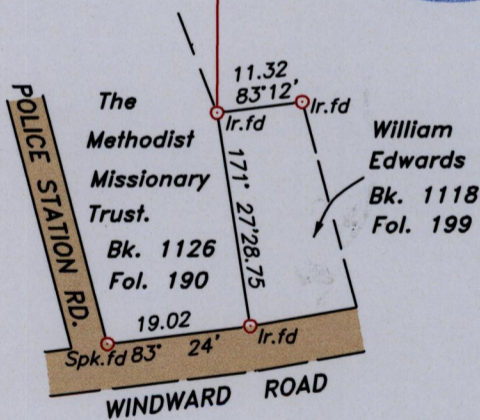
To be brought under the provisions of the REAL PROPERTY ORDINANCE

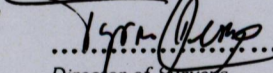
Cadastral Sheet 1.15.E <sup>3G</sup>/<sub>2/b/2</sub>  
Ward of Tobago  
Parish of St. Paul



LEGEND

LINE	AZIMUTH	DISTANCE
A-B	88° 39'	2.62
A-C	129° 16'	12.96
C-E	139° 52'	16.51
E-G	154° 27'	8.88
G-H	83° 01'	1.80
H-F	334° 27'	9.66
F-D	319° 49'	16.99
D-B	309° 16'	11.03
J-K	90° 19'	5.34



Approved   
 Director of Surveys  
 2007-05-18

○ Denotes iron put, except otherwise stated.



Bearings are grid based on solar observations

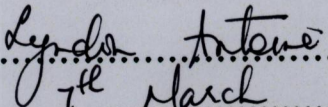
Distances are in metres

SCALE 1:1000

PLAN of a parcel of land coloured pink in the Ward of Tobago  
 Containing two thousand one hundred and forty one point one square metres.  
 Surveyed by me, with due authority on 6th December 2004 for Collin Alexander & Henrietta Caruth

In accordance with Regulation 25 (1) of the Land Surveyors' Regulations 1998, I certify that this plan is correct

Checked by  2007-05-18  
 Entered  8-7-2014

  
 Lyndon Antoine  
 The March  
 Trinidad & Tobago Land Surveyor.....2007