

1385

60


Process ID #79179

Cadastral Sheet 1.10.0, 5<sup>3F</sup>/<sub>d</sub>

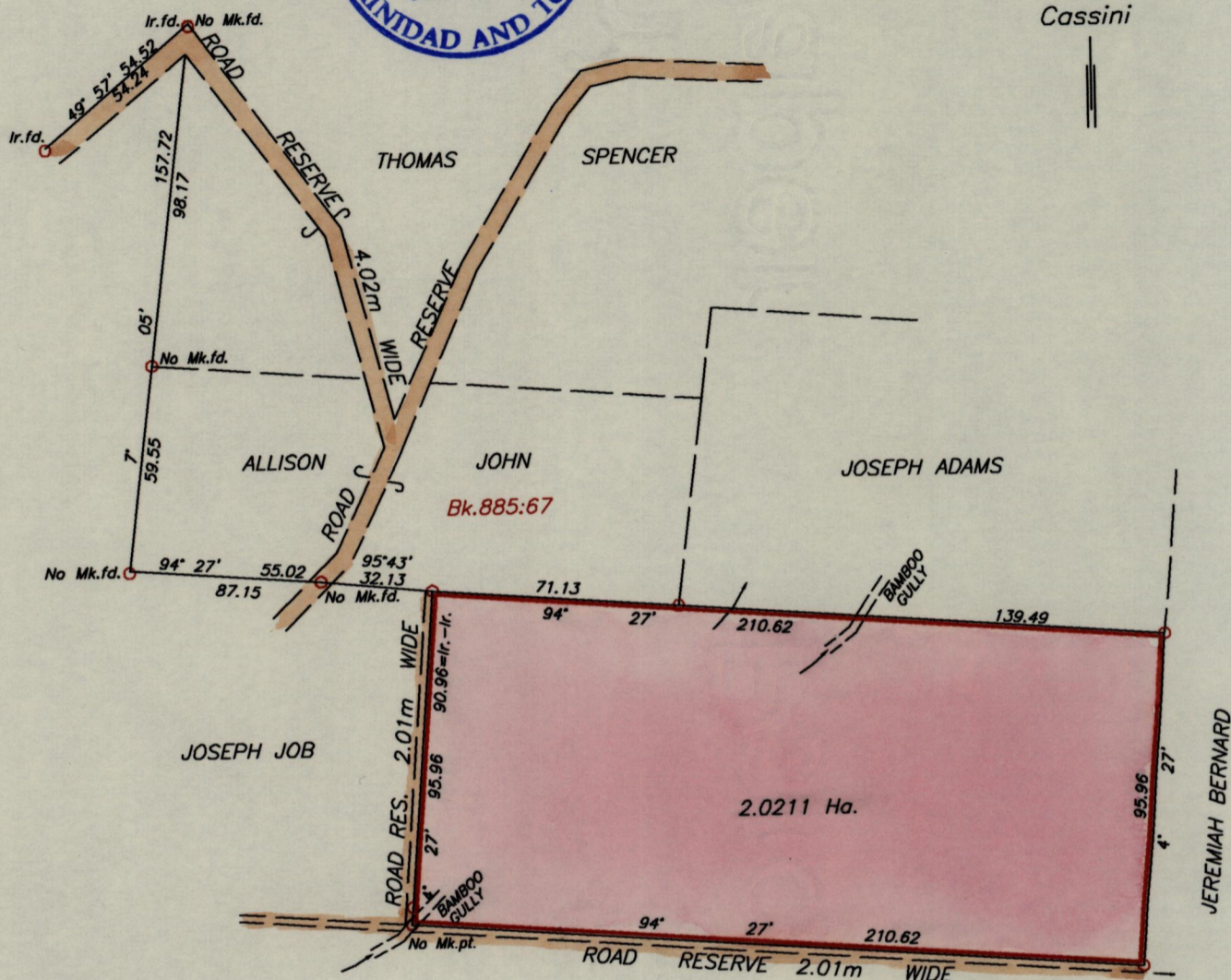
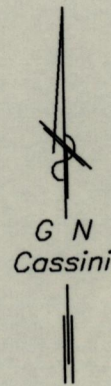
Ward of Tobago

Parish of St. John

To be brought under the provisions of The Real Property Ordinance



VIDE: Bk.575:107  
PLAN K.F.39  
PLAN M.C.7  
PLAN M.J.26



Approved *[Signature]*  
Director of Surveys  
2007-05-18

SCALE 1:2000  
Distances are in METRES

- Denotes Iron put unless otherwise stated
- Bearings are Cassini Grid based on Solar observations

PLAN of a Parcel of land coloured pink in the Ward of Tobago  
Containing two point zero two one one hectares  
Surveyed by me, with due authority, on March 21st, 2007 for Austin Thompson.  
In accordance with Regulation 25 (1) of the Land Surveyors' Regulations 1998,  
I certify that this Plan is correct.

Checked by *[Signature]*  
Entered on .....

*Charles H. Second* ..... T.T.L.S.  
Trinidad & Tobago Land Surveyor *26th March* ..... 2007

03/08/07