

U.P.R.N No.....

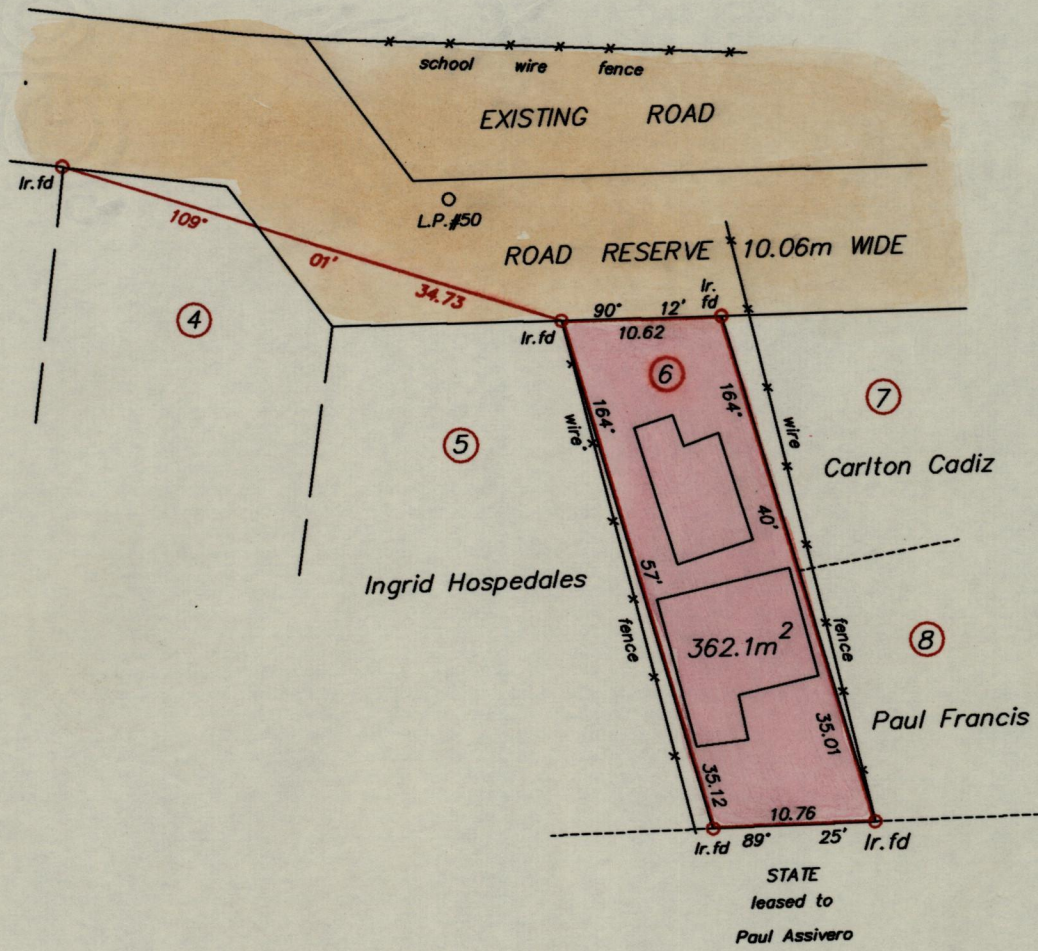

Process ID # 19777

To be brought under the provisions of the Real Property Ordinance

Cadastral Sheet (D.10.A) 34C  
4/a

Ward of San Raphael

County of St. George



See plan attached to Deed 6675/1986

SCALE 1/500

Distances are in metres


Approved by.....  
*[Signature]*  
 Director of Surveys  
 2007.05.08

Bearings are Cassini Grid based on Solar Observations  
 Note to obtain compass bearings subtract 8 minutes

Plan of a Parcel of land coloured pink in the Ward of San Raphael  
 Containing three hundred and sixty two point one square metres  
 Surveyed by me, with due authority, on 31st January 2006 for Josephine Alexander  
 In accordance with Regulation 25 (1) of the Land Surveyors' Regulations 1998,

I certify that this plan is correct.  
 Checked by.....  
*[Signature]*

*[Signature]*  
 20th February 2006  
 Entered on..... Trinidad and Tobago Land Surveyor.....



1385