
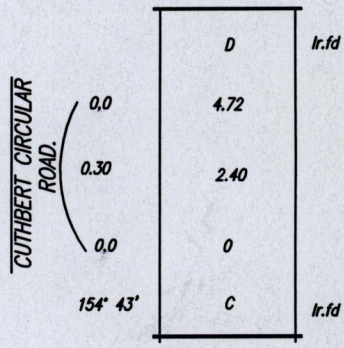

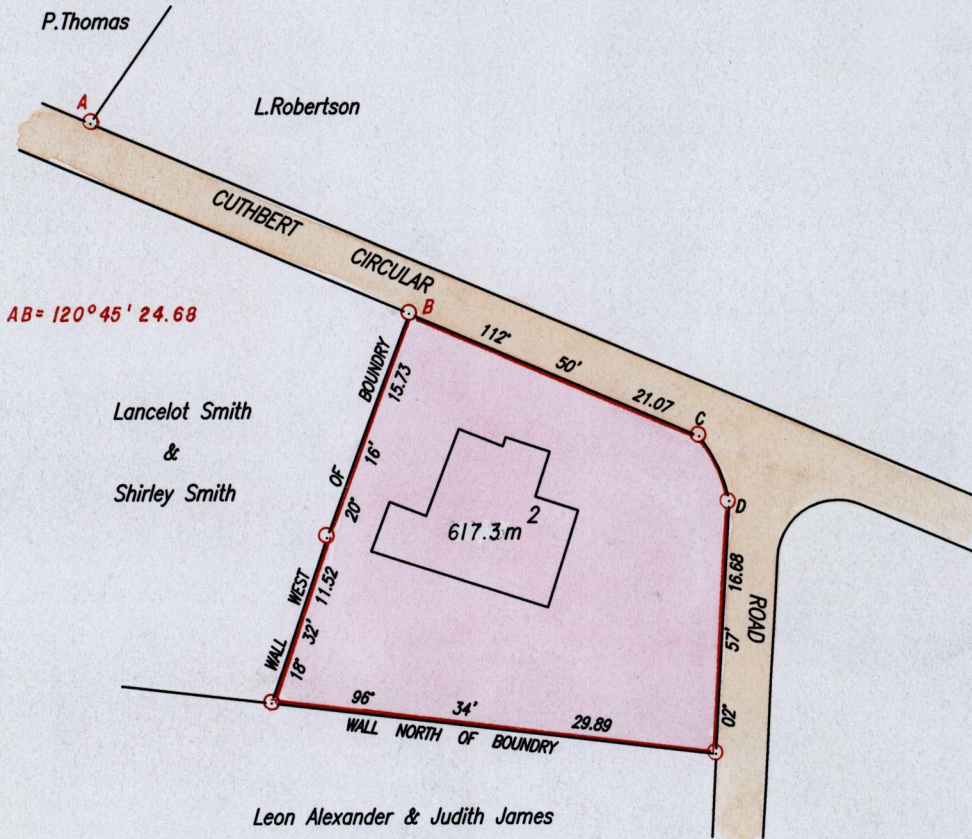


To be brought under the Provisions of the
Real Property Ordinance.

Vide Bk. 1172 fol. 73

Cadastral Sheet A.19.D. 13D
Ward of Diego Martin 1/c
County of St. George



Approved *[Signature]*
Director of Surveys
2007 03 20

SCALE 1:500
Distances are in Metres

○ Denotes Iron found except otherwise stated.
Bearings are Cassini Grid based on Solar Observations.

PLAN of a Parcel of land coloured pink in the Ward of Diego Martin
Containing six hundred and seventeen point three square metres.
Surveyed by me, with due authority, on 26th October, 2005 for Inez Frampton
In accordance with Regulation 25(1) of the Land Surveyors' Regulations 1998,
I certify that this plan is correct.

Checked by *[Signature]* *[Signature]*

Entered Trinidad & Tobago Land Surveyor *[Signature]* 2005
PATH = EV700 D:\Drawings05\M.F.Benskin.dwg