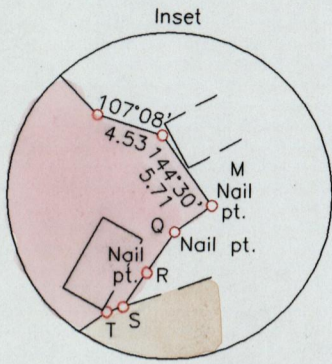


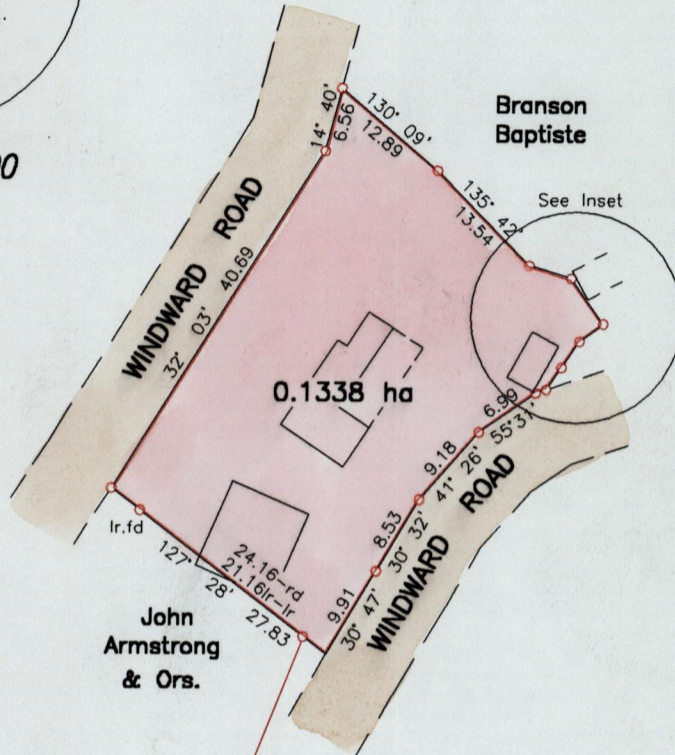
TO BE BROUGHT UNDER THE PROVISIONS OF THE REAL PROPERTY ORDINANCE

Cadastral Sheet I.15.E, 3H  
Ward of Tobago 4/a/2  
Parish of St. Paul

TEN CHAINS



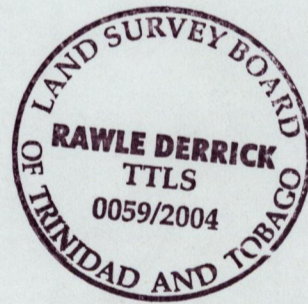
SCALE 1/500



This is the plan referred to in the affidavit of GEORGE MC CALL sworn at Bacolet Street, Scarborough, Tobago this 10th day of February, 2005

Gefere me,

Commissioner of Affidavits  
**GEWILL E. DENOON**  
Commissioner of Affidavits  
Tobago



M-O	233' 47'	3.00
Q-R	214' 22'	3.25
R-S	214' 17'	2.72
S-T	251' 26'	1.14
A-P	216' 03'	7.63
A-T263	312' 42'	35.55

SCALE 1/750

Distances are in Metres

Approved: *[Signature]*  
Director of Surveys  
2007-03-07

o Denotes Iron put except otherwise stated

Bearings are Cassini Grid based on Solar Observations

Plan of a Parcel of land coloured pink in the Ward of Tobago

Containing zero point one three three eight hectare

Surveyed by me with due authority, on January 19, 2004 for George Mc Call

In accordance with Regulation 25 (1) of the Land Surveyors' Regulations 1998,

I certify that this plan is correct.

Checked by: *[Signature]* *[Signature]*

Entered: *[Signature]* Trinidad & Tobago Land Surveyor February 23, 2004

9-7-2014

Path=C:\Sask\Proj\Mc Call(Roxborough)