

U.P.R.N. No.: .....

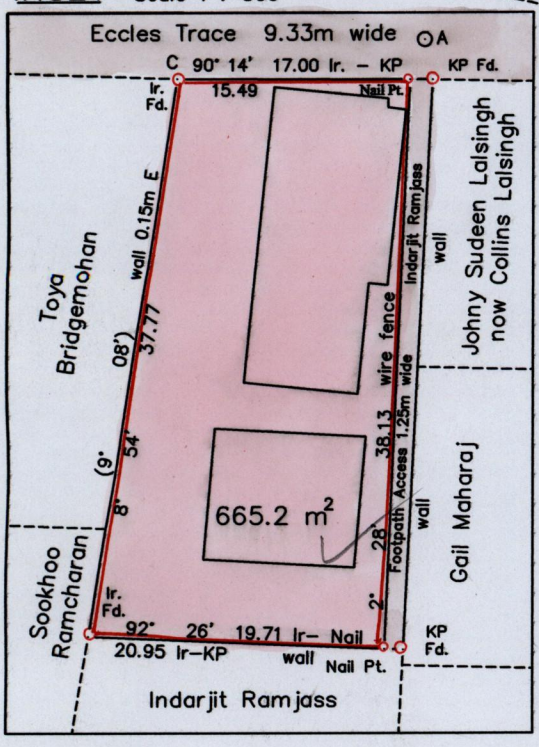
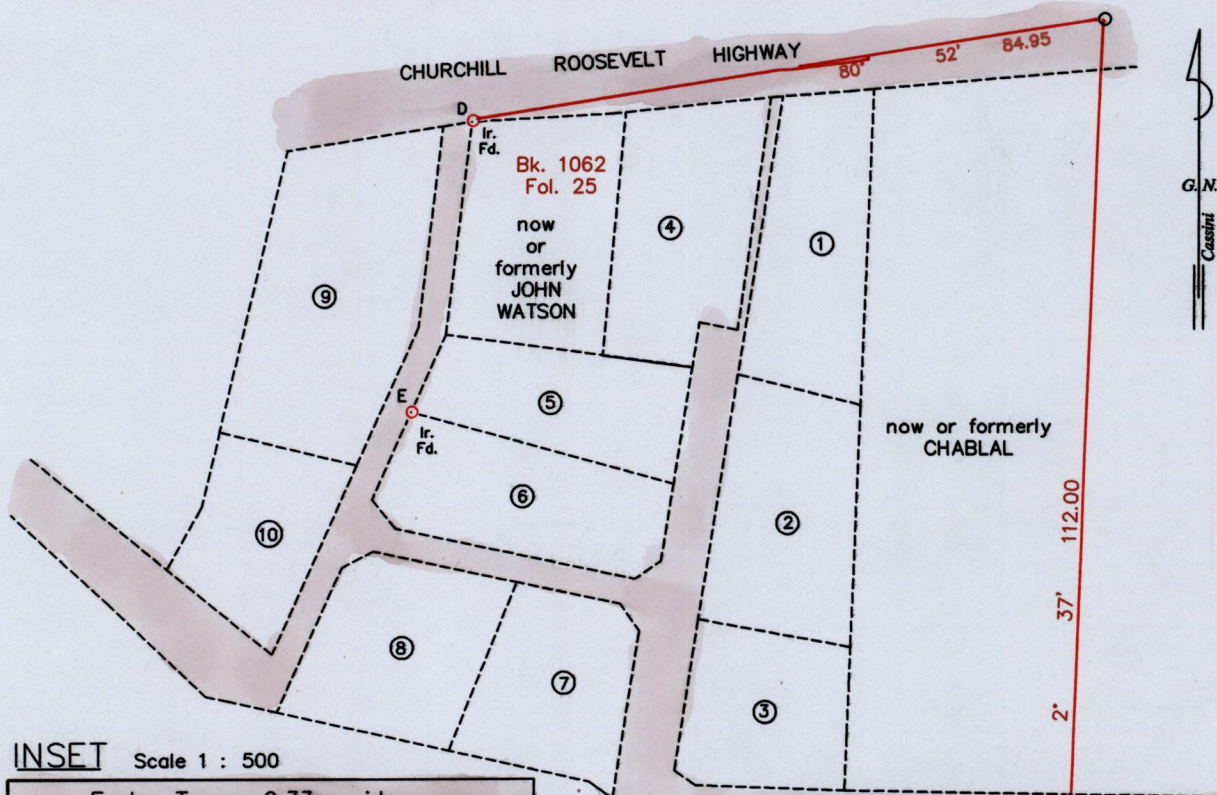
"Spring Village, Valsayn"

Ward of Tacarigua

County of St. George

Cadastral Sheet 23C (B.23.A)  
2/d

To be brought under the provisions of the Real Property Ordinance




C - A	81° 04'	16.66
D - E	191° 55'	39.76

Scale 1 : 1,000  
Distances are in metres

○ Denotes iron put unless otherwise stated  
Bearings are Cassini Grid, based on Solar Observations

Approved *[Signature]*  
Director of Surveys  
2007-03-12

PLAN of a parcel of land coloured pink in the Ward of Tacarigua. Containing Six hundred and Sixty Five point Two square metres. Surveyed by me with due authority, on 03rd May, 2006 for Johnathan Orlando D. Boodram and Rohinee Vijantie Boodram. In accordance with Regulation 25(1) of the Land Surveyors' Regulations 1998, I certify that this plan is correct.



Checked by *[Signature]*  
Entered by .....

Trinidad & Tobago Land Surveyor *[Signature]*

14<sup>th</sup> December, 2006