
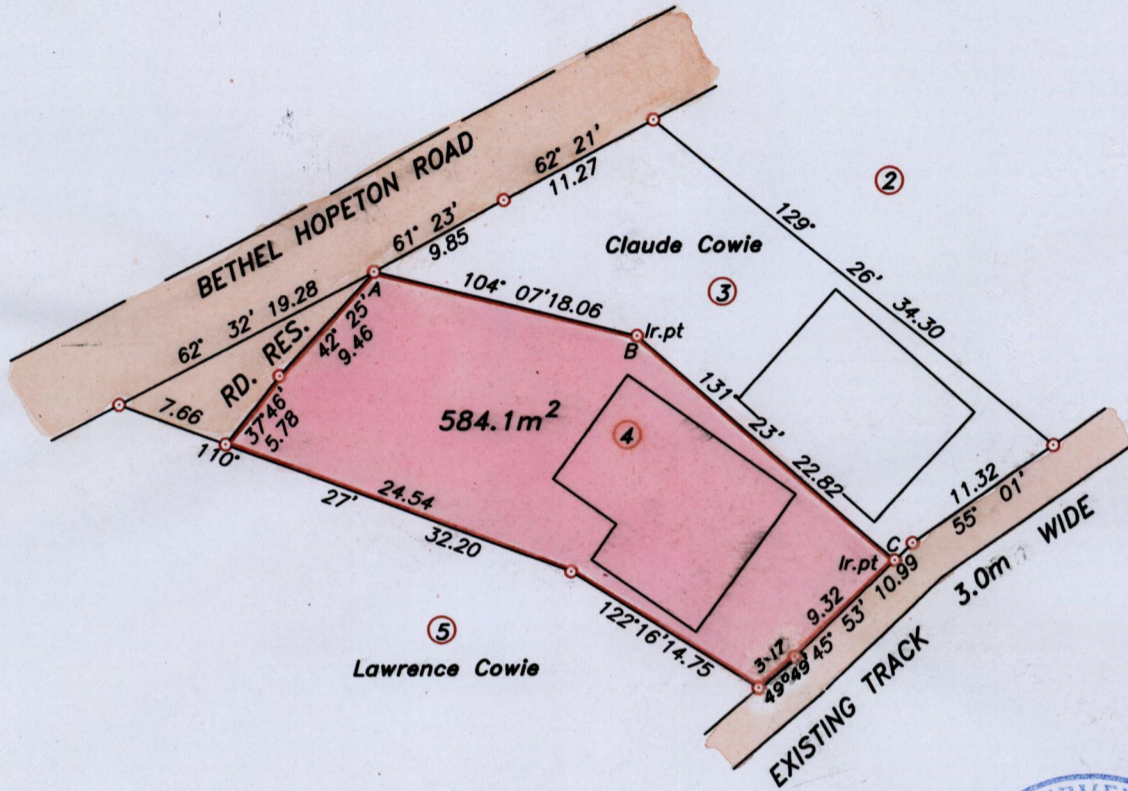


U.P.R.N.....
To be brought under the provisions
of the REAL PROPERTY ORDINANCE

Cadastral Sheet I.17.L $\frac{1F}{5/b}$
Ward of Tobago
Parish of St. Andrew

Previous plan in Bk. 1132 Fol. 169

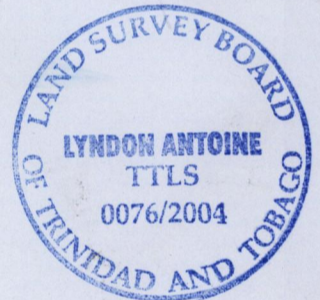


Lines A-B & B-C Agreed to by Claude Cowie & Rosie Jocelyn Agatha Trim

Claude Cowie
.....
Claude Cowie

Rosie Jocelyn Agatha Trim
.....
Rosie Jocelyn Agatha Trim

Approved *[Signature]*
.....
Director of Surveys
2007.03.07



SCALE 1:500

○ Denotes iron found, except otherwise stated.

Bearings are grid based on solar observations

Distances are in metres

PLAN of a parcel of land coloured pink in the Ward of Tobago

Containing five hundred and eighty four point one square metres.

Surveyed by me, with due authority on 2nd April 2004 for Camille Trim, Eric Trim & Rosie Jocelyn Agatha Trim

In accordance with Regulation 25 (1) of the Land Surveyors' Regulations 1998, I certify that this plan is correct.

Checked by *[Signature]* 10/4/04
Entered.....

Lyndon Antoine
.....

K. A. L. A. Trinidad & Tobago Land Surveyor..... 29th June 2004.

path: \\Main\04Survey\T066\CTRIM.DWG