

TO BE BROUGHT UNDER THE PROVISIONS OF THE REAL PROPERTY ORDINANCE

U.P.R.N. No.

Cadastral Sheet 6C/2/c, C.4.G.

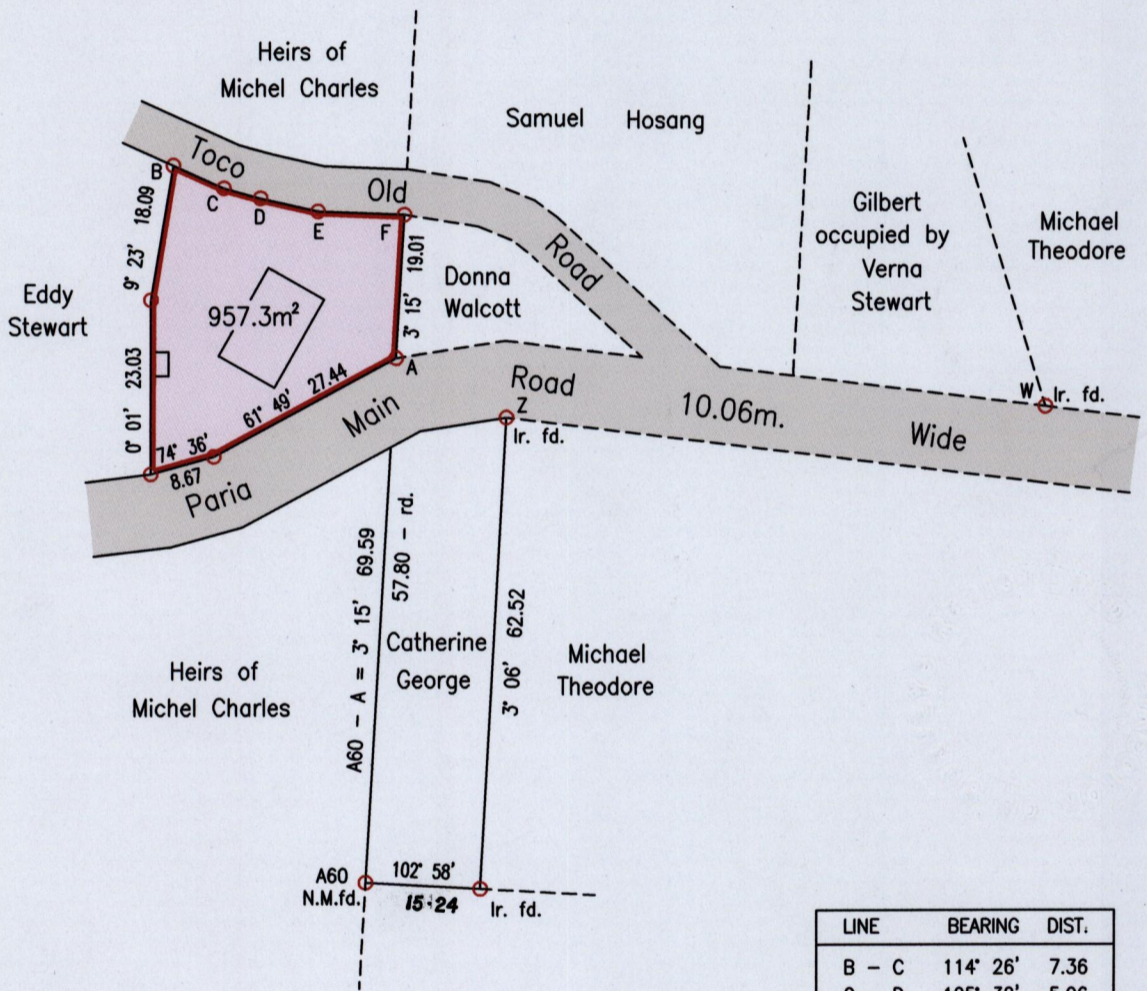
Ward of Toco

County of St. David

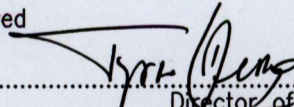
"TROIS ROCHES"

Vide Plan E.H.21

Grid North Cassini



LINE	BEARING	DIST.
B - C	114° 26'	7.36
C - D	105° 32'	5.06
D - E	102° 58'	7.81
E - F	92° 25'	11.49
Z - W	88° 58'	71.15

Approved 
 Director of Surveys
 7.1.20.2007

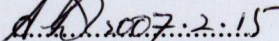
SCALE 1:1000
 Distances are in Metres


Bearings are Cassini Grid based on Solar Obs.

o Denotes Iron put unless otherwise stated.

PLAN of a Parcel of land coloured pink in the Ward of Toco Containing nine hundred and fifty seven point three square metres Surveyed by me, with due authority, on 19th March 2005 for Noel Barrow In accordance with Regulation 25(1) of the Land Surveyors' Regulations 1998, I certify that this plan is correct.



Checked by  2007.2.15

Entered on Trinidad & Tobago Land Surveyor  17th January 2007