

U.P.R.N. No.:.....


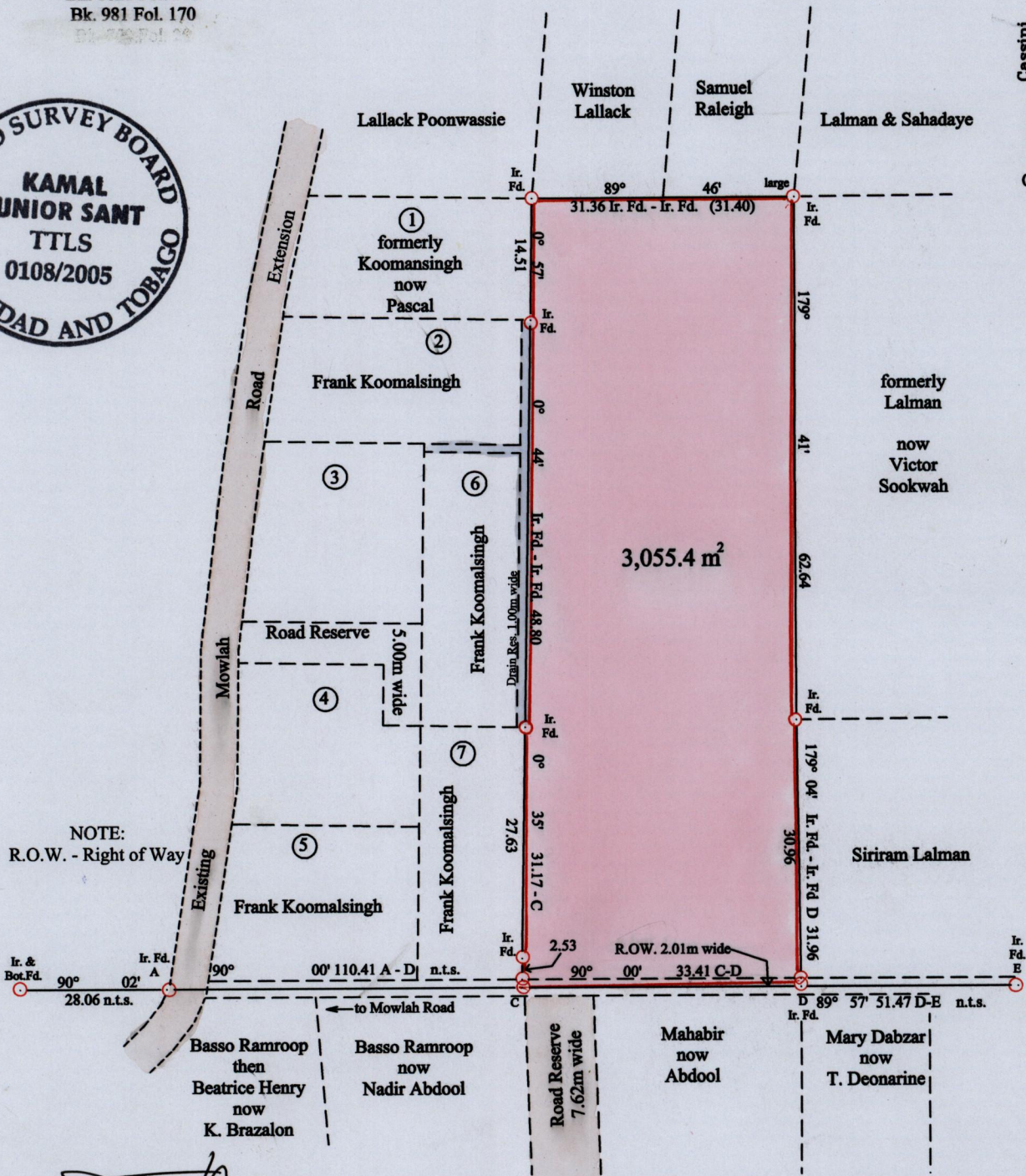

Ward of Montserrat

County of Caroni

Cadastral Sheet 43C & 44A (D.18.A)
4/b 3/a

To be brought under the provisions of the Real Property Ordinance

REFERENCES
Bk. 1021 Fol. 172
Bk. 981 Fol. 170



NOTE:
R.O.W. - Right of Way

Approved *[Signature]*
Director of Surveys

2007-02-07

Scale 1 : 750

Distances are in metres
○ Denotes iron put unless otherwise stated.

Bearings are Cassini Grid based on solar observations.

PLAN of one parcel of land coloured pink in the Ward of Montserrat.
Containing Three thousand and Fifty Five point Four square metres.
Surveyed by me with due authority, on 17th June, 2005 for June Dirpaul.
In accordance with Regulation 25(1) of the Land Surveyors' Regulations 1998,
I certify that this plan is correct.

Checked by *[Signature]*

Entered by

Trinidad and Tobago Land Surveyor

[Signature]
07th July, 2005