

Process ~~117~~ 80282
U.P.R.N. No.

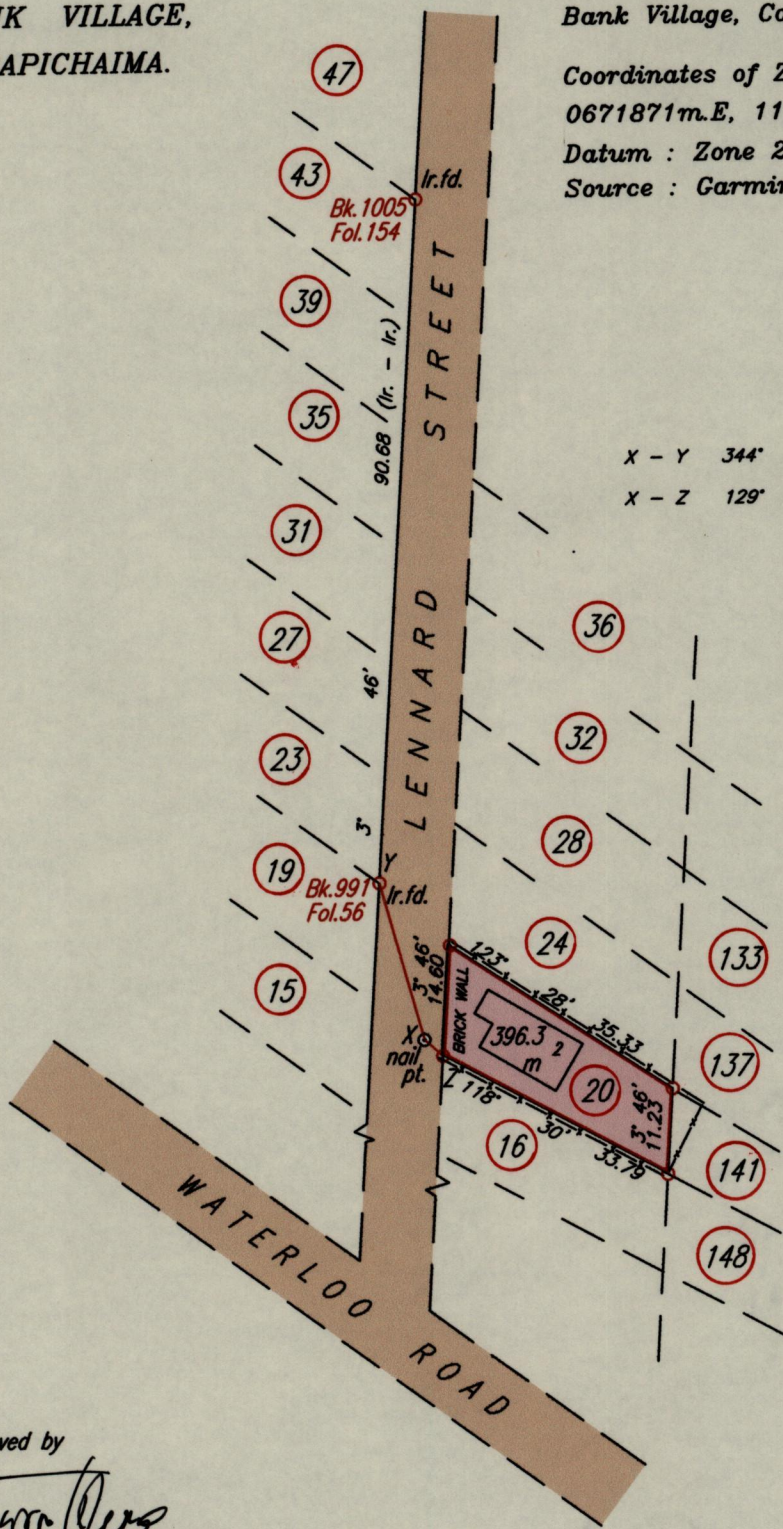
Ward of Chaguanas
County of Caroni
Cadastral Sheet D.12.C.

To be brought under the Provisions of
the Real Property Ordinance.


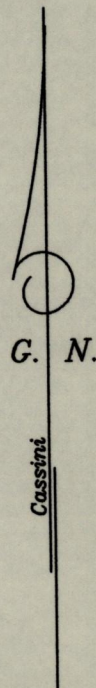
Parcel Address: 33F
4/c
Lennard Street,
Bank Village, Carapichaima.

BANK VILLAGE,
CARAPICHAIMA.

Coordinates of Z Ir.pt.:
0671871m.E, 1157390m.N ($\pm 3m$)
Datum : Zone 20, Naparima
Source : Garmin Hand-held GPS



X - Y 344' 36" 21.62
X - Z 129' 56" 3.17



Approved by

[Signature]
Director of Surveys
2008.12.22

See PLAN B.E.14

Scale: 1/1,000

----- Indicates chain-link wire fence.

⊙ Denotes Iron put unless stated otherwise. Bearings are Cassini Grid based on Solar Observations. Distances are in metres.

PLAN of a parcel of land coloured pink in the Ward of Chaguanas
Containing Three hundred and ninety-six point three square metres
Surveyed by me, with due authority, on 5th of August 2007 at the request of
Laura-Lee Lynch Cabie.

In accordance with Regulation 25[1] of the Land Surveyors' Regulations 1998,
I certify that this plan is correct.

[Signature]
6 June 2008

Checked by *[Signature]* 16.12.08.
Entered

Trinidad & Tobago Land Surveyor 2008