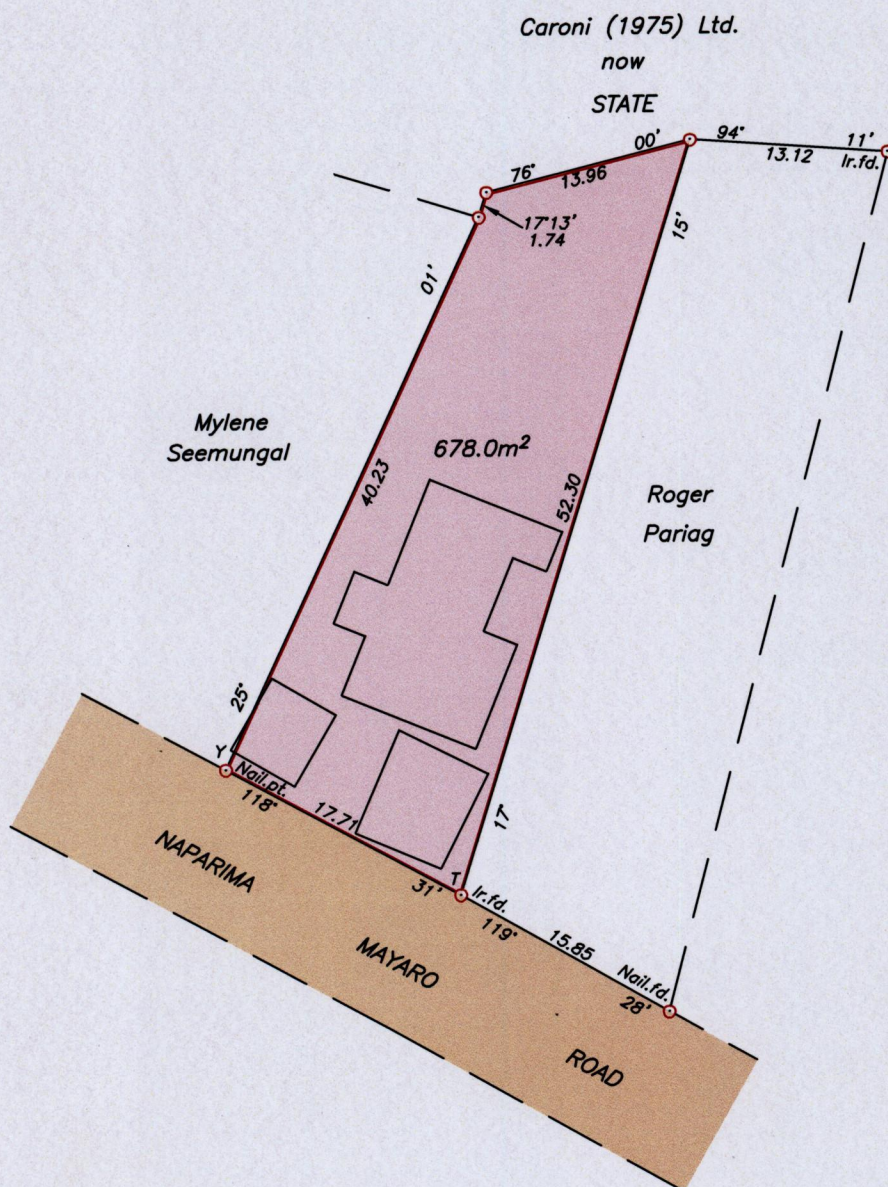


Process ID# 80278
To be brought under the Provisions of the
Real Property Ordinance

Cadastral Sheet G.4.F. 54D
Ward of Naparima 17d
County of Victoria
R.D.1199/1978
Bk.967 Fol.182
MALGRETOUTE ESTATE



Approved *[Signature]*
Director of Surveys
2008.12.12

SCALE 1:500
Distances are in metres

Co-ordinates obtained by Hand Held G.P.S. (WGS84 U.T.M. Zone 20)
Point T
Accuracy ± 8m
E 677034.00m
N 1137087.00m

Note: To obtain cassini bearings + 18 minutes
○ Denotes Iron put except otherwise stated
Bearings are U.T.M. based on Solar Observations


Plan of a Parcel of land coloured pink in the Ward of Naparima
Containing six hundred and seventy eight point zero square metres
Surveyed by me, with due authority, on 17th October 2008 for Monica Dass
In accordance with Regulation 25 (1) of the Land Surveyors' Regulations 1998,
I certify that this plan is correct.




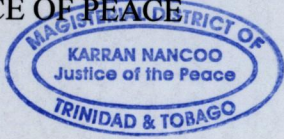
Entered on *[Signature]*
Checked by *[Signature]* 9/12/08 24/10 2008
Trinidad & Tobago Land Surveyor

“A”

This is the plan marked “A” referred to in the annexed affidavit of
GANESH DATH RAMCHARITAR sworn to before me this 7th
day of November, 2008.



JUSTICE OF PEACE



1385/222