

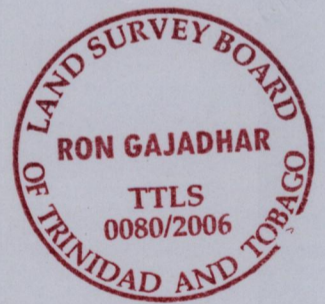
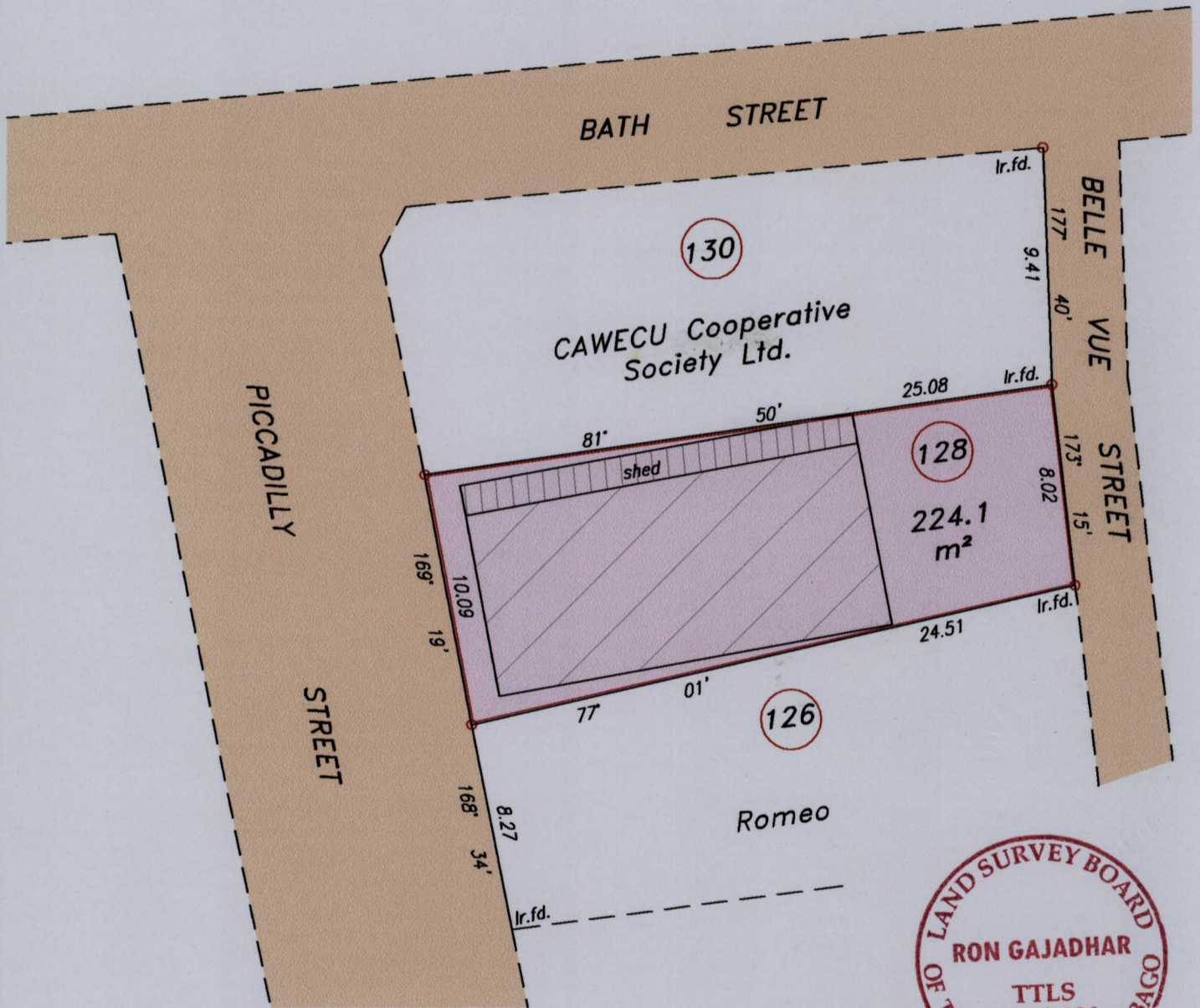
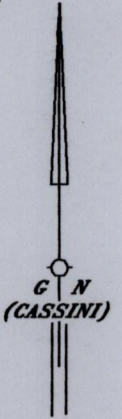
To be brought under the Provisions of the Real Property Ordinance

U.P.I.N. No.

Process ID# 80267

City of Port of Spain  
County of St. George

Cadastral Sheet A.20.K. 13.E.  
3/c



Approved *[Signature]*  
Director of Surveys  
2008-11-25

Ref.:- Bk. 961 Fol. 37  
Bk. 956 Fol. 226  
Bk. 945 Fol. 192  
SCALE 1/250

○ Denotes Iron put except stated otherwise  
Bearings are Cassini Grid based on Solar Observations Distances are in metres  
Plan of a Parcel of land coloured pink in the City of Port of Spain  
Containing two hundred and twenty four point one square metres  
Surveyed by me, with due authority, on the 30th. October 2006 for Garnett Simmons  
In accordance with Regulation 25 (1) of the Land Surveyors' Regulations 1998,  
I certify that this plan is correct.

Checked by..... *[Signature]* 13/11/08

.....  
*[Signature]*

Entered by .....

Trinidad & Tobago Land Surveyor.....18.12.....2006