


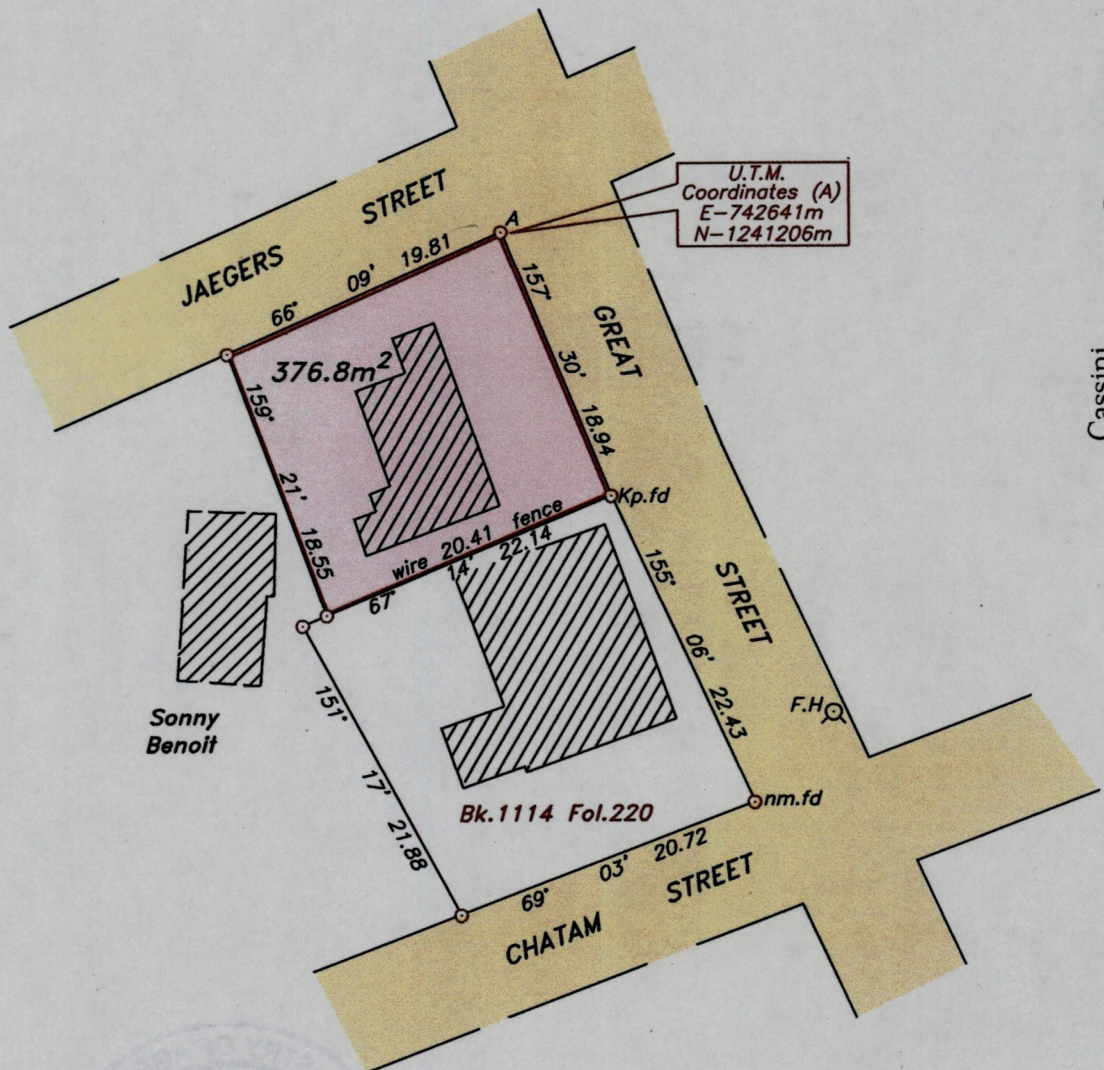
1385

208

U.P.R.N.....
To be brought under the provisions
of the REAL PROPERTY ORDINANCE

Cadastral Sheet I.12.M $\frac{1C}{17d/4}$
Ward of Tobago
Parish of St. David
PLYMOUTH

Process FD# 80259

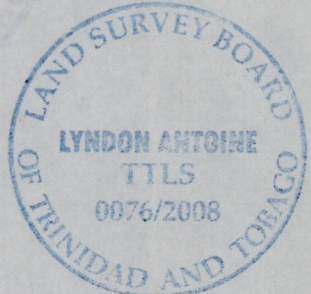


LEGEND		
LINE	AZIMUTH	DISTANCE
Kp.fd-Fire hydrant	134° 38'	20.57

Note-UTM Zone 20 (WGS84) Coordinates obtained from hand held GPS receiver ± 5.00m

F.H - Fire Hydrant

Approved *[Signature]*
Director of Surveys
2008.11.7



See BK. 1385 : 173

SCALE 1:500

Bearings are grid based on solar observations

Distances are in metres

PLAN of a parcel of land coloured *pink* in the Ward of *Tobago*
Containing *three hundred and seventy six point eight square metres.*
Surveyed by me, with due authority on *20th December 2007* for *Eutrice Peterson*
In accordance with Regulation 25 (1) of the Land Surveyors' Regulations 1998, I certify that this plan is correct.

Checked by *[Signature]*
Entered *[Signature]*
30.6.2014

[Signature]
20th June 2008

Trinidad & Tobago Land Surveyor.....2008
path: \\aasl-server\07survey\p118\epeterson.dwg