



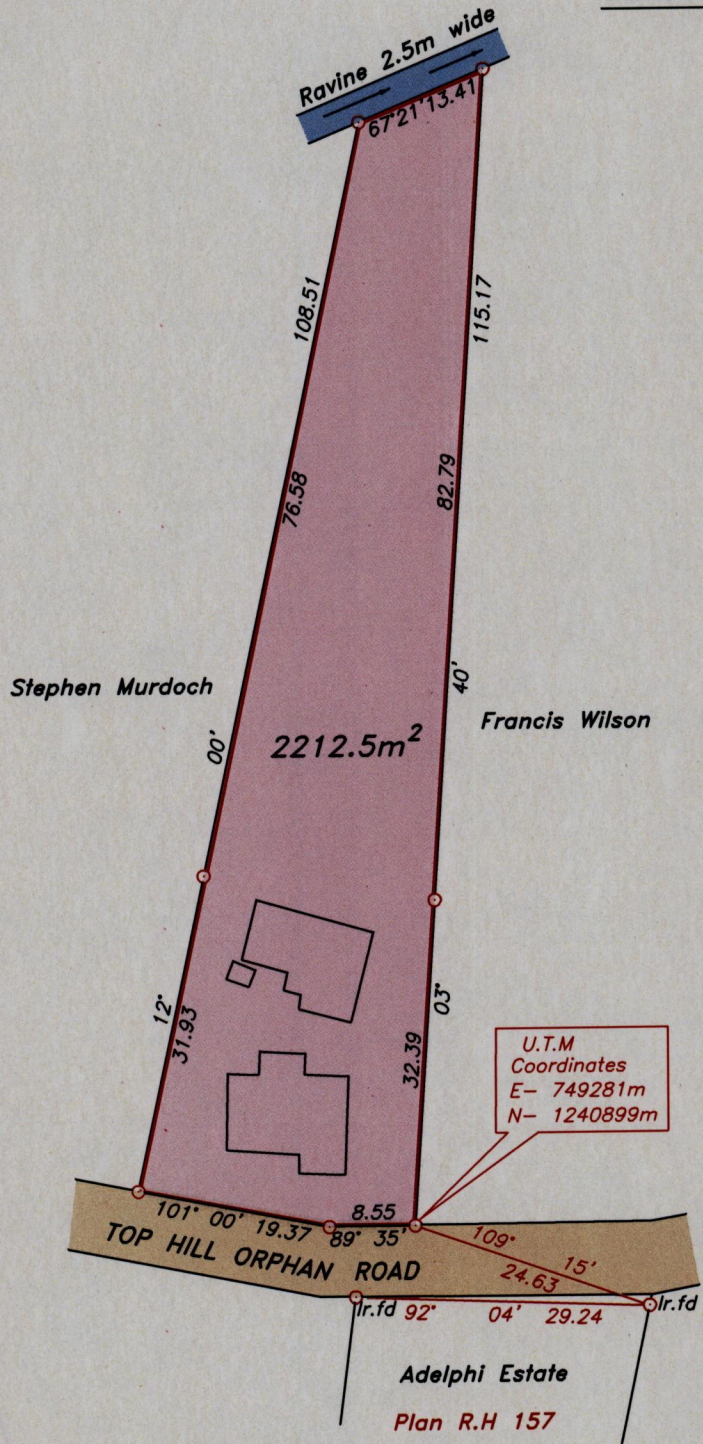
1385

207

U.P.R.N.....
To be brought under the provisions
of the REAL PROPERTY ORDINANCE

Cadastral Sheet *I.17.D* $\frac{2G}{2/b}$
Ward of *Tobago*
Parish of *St. George*
MASON HALL

Process ID# 80258



Approved *Lyndon Antoine*
Director of Surveys
2008.11.7

Note- UTM Zone 20 (WGS 84) Coordinates obtained from hand held GPS receiver
± 12.00m

SCALE 1:750

Bearings are grid based on solar observations

Distances are in metres

PLAN of a parcel of land coloured *pink* in the Ward of *Tobago*
Containing *two thousand two hundred and twelve point five square metres.*
Surveyed by me, with due authority on 11th September 2007 for *Esther Wilson-Williams & Wilbert Harold Wilson*

In accordance with Regulation 25 (1) of the Land Surveyors' Regulations 1998, I certify that this plan is correct.

Checked by.....
Entered

Trinidad & Tobago Land Surveyor.....*Lyndon Antoine*.....2008.
19th May