

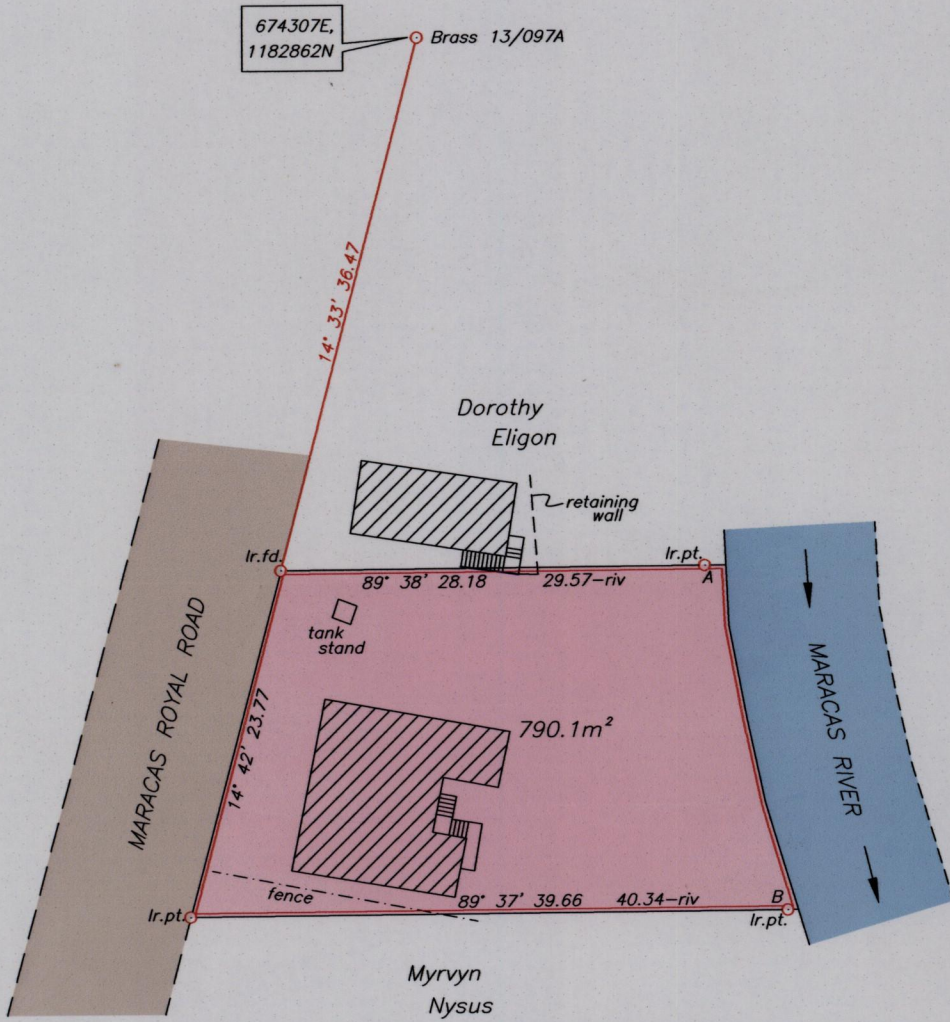
Process ID# 80212

Cadastral Sheet B.13.M 13F  
2/b

To be brought under the provisions  
of the Real Property Ordinance.

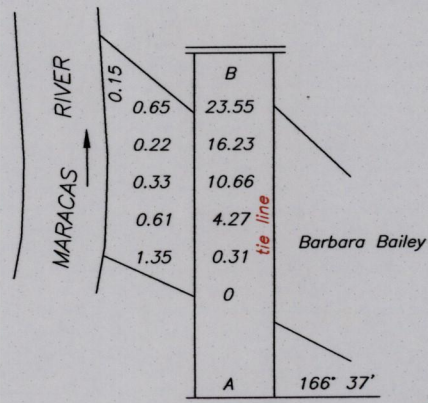
Ward of Tacarigua

County of St. George



G N  
U.T.M.

Approved  
  
 Director of Surveys  
 2008.11.3



Brass 13/097A - Brass 13/098 346°43'53" 112.806

A-B 166° 37' 23.55

Co-ordinates are UTM zone 20 Naparima Datum based on Control Marks


See Bk. 955/162

Bearings are U.T.M. grid based on Control Marks

SCALE 1:500

Note: To obtain compass bearings add 22 minutes.

Distances are in metres



PLAN of a Parcel of land coloured pink in the Ward of Tacarigua

Containing seven nine zero point one square metres

Surveyed by me, with due authority, on 12th June 2008 for Barbara Bailey

In accordance with Regulation 25 (1) of the Land Surveyors' Regulations 1998,

I certify that this plan is correct.

Checked by 20/9/08

Entered..... Trinidad & Tobago Land Surveyor 23rd June 2008