

1385

2


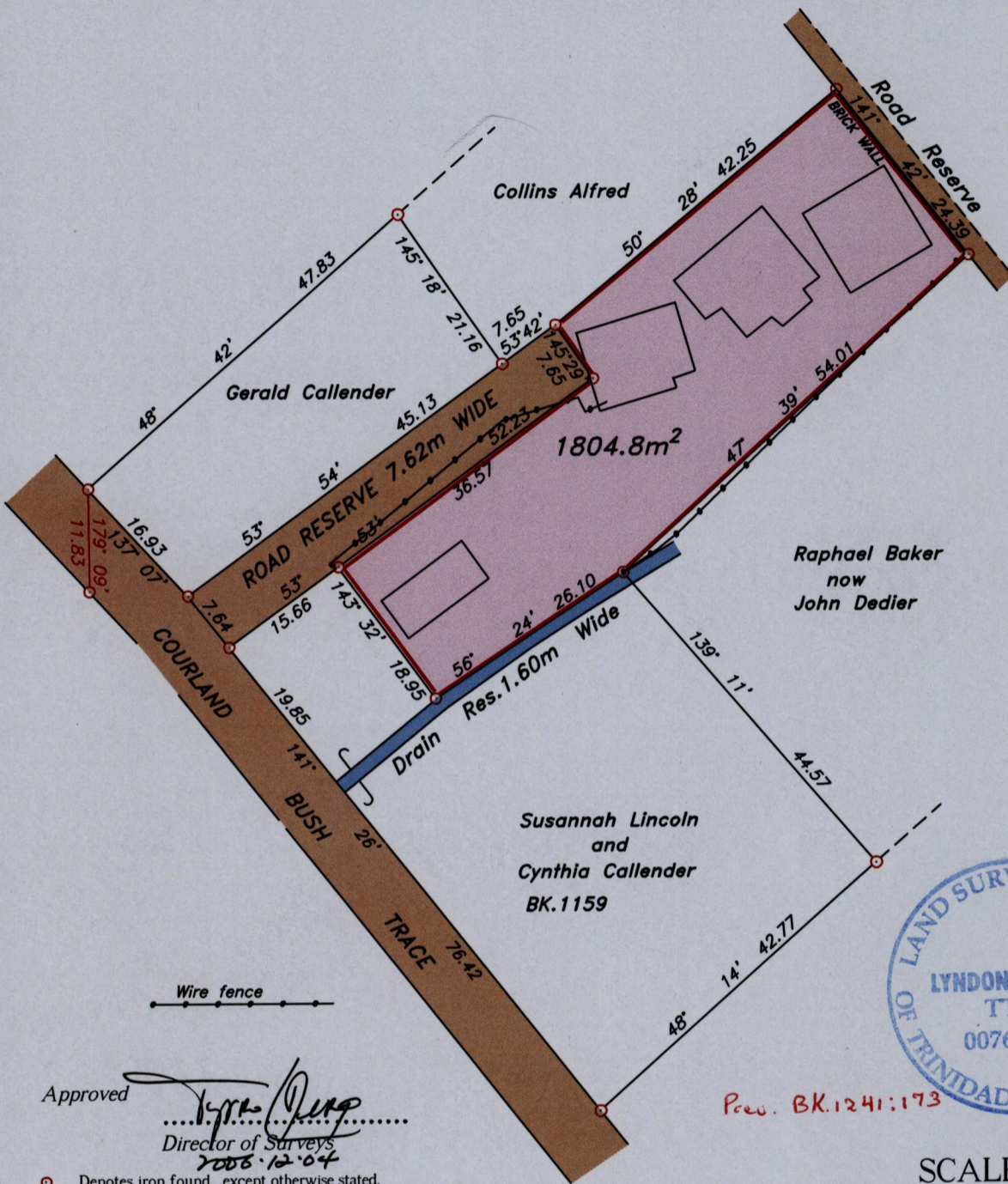
Process ID#79770

To be brought under the provisions of the REAL PROPERTY ORDINANCE

U.P.R.N.....

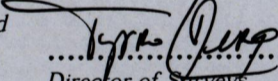
BLACK ROCK

Cadastral Sheet I.16.D ^{1C}/_{3/d/1}
Ward of Tobago
Parish of St. Patrick



Plan. BK.1241:173

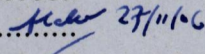
SCALE 1:750

Approved 
 Director of Surveys
 2005.12.04

○ Denotes iron found, except otherwise stated.

Bearings are grid based on solar observations Distances are in metres

PLAN of a parcel of land coloured pink in the Ward of Tobago
 Containing one thousand eight hundred and four point eight square metres.
 Surveyed by me, with due authority on 10th November 2005 for Carl Lincoln
 In accordance with Regulation 25 (1) of the Land Surveyors' Regulations 1998, I certify that this
 plan is correct.

Checked by  27/11/06

Entered.....
 Lyndon Antoine
 15th December 2005.

K. Albert
 17-7-2014
 Trinidad & Tobago Land Surveyor.....
 path: \\Main\05Survey\LO87\CLINCOLN.DWG

BK 1241 fol 173