

1385


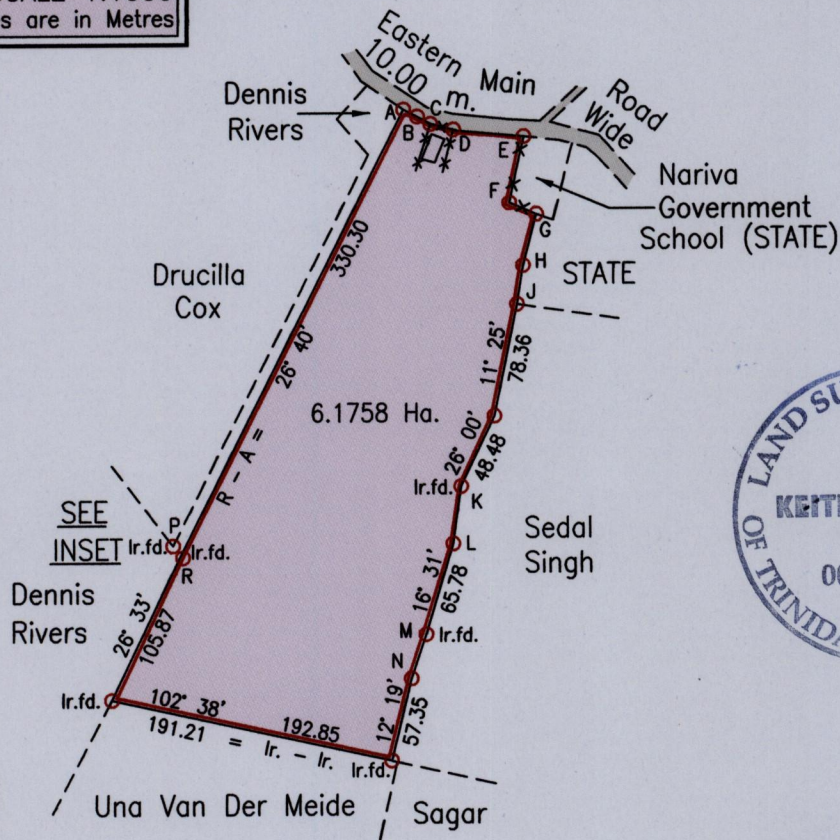
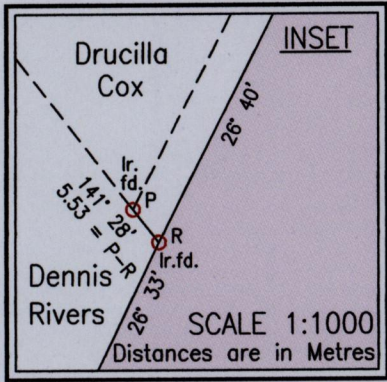
199

Process ID# 80210
TO BE BROUGHT UNDER THE PROVISIONS OF
THE REAL PROPERTY ORDINANCE
U.P.I.N. No.

Cadastral Sheet $\frac{36A}{4/b}$, E.8.B.
Ward of Turure
County of St. Andrew

Vide
Bk. 874:73
Bk. 961:153
Bk. 995:10
Bk. 859:105
Bk. 1176:143

Grid North
Cassini



LINE	BEARING	DIST.
A - B	117° 04'	14.65
B - C	111° 58'	9.72
C - D	105° 31'	12.04
D - E	95° 21'	46.37
E - F	192° 31'	45.74
F - G	113° 55'	18.82
G - H	193° 18'	33.27
H - J	190° 24'	27.20
K - L	187° 25'	34.42
M - N	198° 38'	30.78
P - R	141° 28'	5.53

Approved
[Signature]
Director of Surveys
2008.10.24

SCALE 1:5000

Distances are in Metres

—x—x—x— Denotes chain link wire fence

Bearings are Cassini Grid based on Solar Obs.

To obtain compass bearings add 20 minutes

○ Denotes Iron Put unless otherwise stated

Plan of a Parcel of land coloured pink in the Ward of Turure
Containing six point one seven five eight hectares

Surveyed by me, with due authority, on 12th & 13th November 1999 for Pearl Wells
In accordance with Regulation 25(1) of the Land Surveyors' Regulations 1998,
I certify that this plan is correct.

Checked by *[Signature]* 12.13.10.08

[Signature]

Entered on

Trinidad & Tobago Land Surveyor .. 6th February 2008